# City of Keene

1913

COMPLIMENTARY TO

State Historical Society




PRESENTED BY

Keene (N.H.)

Jan. 30. 1914



Ira W Russell

MAYOR, 1881–2.

WEST KEENE
WARD FIVE
WARD FOUR
WARD 3
WARD 2
WARD 4
REFERENCES
1 City Hall
2 Odd Fellows Bldg
3 First Cong'l Church
4 Baptist Church
5 Keene Fire Department
6 Bethany Mission
7 Keene Steam Power Co
8 Impervious Package Co
9 Unitarian Church
10 Court St Cong'l Church
11 Methodist Church
12 Court House
13 Armory
14 Central Grammar School
15 Y M C A Building
16 St James Church
17 Cheshire House
18 Post Office
19 B & M R R Station
20 Hotel Ellis
21 Eagle Hotel
22 Catholic Church
23 Parochial School
• Location of Fire Hydrants
■9 Location and number of Fire Alarm Boxes
N
W
E
S
Magnetic
WHEELOCK PARK
WHEELOCK
PINE AVE
MC KINLEY
FAIRVIEW
PARK AVE
LADIES PARK
ARCH ST
SYMONDS SCHOOL
KEENE ELEC RR.
KEENE GLUE
PERHAM ST
NORTH
PROSPECT
LINDEN
PORTLAND ST
SPRUCE
FOREST
ARMORY
BALDWIN ST
CHESTNUT ST
MAPLE ST
COTTAGE
GREENLAWN
CEMETERY
WOODBURY ST
WASHINGTON AVE
COUNTY JAIL
GEORGE ST CHAPEL
BURDETT MFG CO
WILFORD ST
NORTH WARD SCHOOL
CONCORD RD
KEENE FALLS
CONTOOCOOK MILL
GLEN ST
ANN ST
BARCOMA ST
GEORGE ST
BROOK
BEAVER
WOODLAND CEMETERY
FOREST
ROBIN HOOD
RESERVOIR
RIVER
ASHUELOT
KEENE ELECTRIC RAILWAY
CASTLE ST
PARK ST
BARKERS
LEVERETT ST
TILDEN SCH
SUMMER ST
CENTER ST
WINTER ST
THAYER LIBY
CENTRAL SQUARE
HIGH SCHOOL
UNION
CROSS
WASHINGTON
TAYLOR
SPRING
ROXBURY
BEECH
DOUGLASS
OLIVER
BEAVER

Map of the
CITY of KEENE
From recent surveys by
SAM'L WADSWORTH
1913
0 400 800 1200 1600
SCALE OF FEET
WARD 5
WARD 1
WINCHESTER
MAIN
STREET
ASHUELOT
RIVER
STATE NORMAL SCHOOL
ELLIOT CITY HOSPITAL
ADAMS ST
GATES ST
BAKER ST
MARLBORO
WALNUT
CENTRAL
CONGRESS
LAUREL
THE BRANCH
BEAVER BROOK
ST. JOSEPH'S CEMETERY
SILENT WAY
EDGEWOOD
WARD 5
CITY PASTURE
ST. JOSEPH'S CEMETERY
MAIN STREET
EDGEWOOD AVE
WEST AVENUE
EAST AVENUE
TOWN LINE
KEENE
SWANZEY
SOUTH KEENE
WARD 1
BOSTON & MAINE RAILROAD
NASHUA & KEENE BRANCH
THE BRANCH
MARLBORO STREET
SWANZEY FACTORY ROAD
JOSLIN STATION
SAMUEL WADSWORTH DEL

# FORTIETH ANNUAL REPORT

OF THE

# CITY OF KEENE

CONTAINING

INAUGURAL CEREMONIES

ORDINANCES AND JOINT RESOLUTIONS

PASSED BY THE CITY COUNCILS

WITH

REPORTS OF THE SEVERAL DEPARTMENTS

For 1913.

KEENE:
SENTINEL PRINTING COMPANY, PRINTERS.
1914.

N
352.07
K26r
1913

34229

# CITY GOVERNMENT.

# ORGANIZATION OF CITY GOVERNMENT.

Keene, Tuesday, January 7, 1913.

The members of the city government for the municipal year of 1913, having met for organization, agreeably to the provisions of the city charter, the convention was called to order by Mayor Shedd, at ten o'clock in the forenoon, after which Ex-Mayor Austin A. Ellis announced that Charles Gale Shedd, having been officially notified of his re-election to the office of mayor for the current municipal term, was present for the purpose of taking the oath of office. The oath of office by law prescribed was administered to the mayor-elect, Charles G. Shedd, by Hon. Austin A. Ellis, who then introduced him to the aldermen and councilmen present. After roll-call by the clerk, His Honor Mayor Shedd administered the oath of office to the following named members of the boards of aldermen and councilmen, to wit:

BOARD OF ALDERMEN.

Ward 1.—Charles M. Norwood.
Ward 2.—Herbert E. Fay.
Ward 3.—Wells R. Sargent.
Ward 4.—Byron E. Robertson.
Ward 5.—Robert J. Patten.

BOARD OF COMMON COUNCIL.

Ward 1.—Walter L. Greene.
Leon L. Spencer.
Thomas M. Heffron.

Ward 2.—Alfred E. Barnard.
William H. Ryder.
Alden K. Wood.

Ward 3.—Harry E. Gale.
James F. Dodge.
Frank L. Safford.

Ward 4.—Wilder F. Gates.
Stuart A. Nims.
Harrie E. McGregor.

Ward 5.—Joseph A. Ryan.
James F. Lanigan.
John H. Hickey.

Prayer was then offered by the Rev. Edward F. Miller, as follows:

---

## PRAYER OF EDWARD F. MILLER.

At the Installation of the City Government Jan. 7th, 1913:

Our Father Who Art in Heaven, We would call upon Thy name this morning. Nor is our calling empty form. We do not implore divine blessing that we may fulfill the custom of the Fathers, but verily because we feel our need of Thee. Long ago the ancients discovered that there were forces at work, powers above and beyond their own determining, and hastily did they seek alliance with such powers. Our experiences in life confirm the judgment of the ancients and knowing there are forces in the world powers divine that are outside ourselves, and knowing that these forces are working for the good of the world, we gladly seek alliance with Thyself, Oh God.

We thank Thee, our Father, for thy favor. We are living in the midst of plenty. Fortune has smiled upon our nation; prosperity is upon our city; no calamity has in any way befallen us. Our Fathers and Mothers in their evening time are tenderly cared for; our children in their youth have good training and instruction; we of middle age are glad to have

a part of the world's affairs; we give Thee hearty thanks for thy great favor.

But today, Oh Father of Life, we are brought face to face with grave responsibility. To flee from it would be cowardly; to perform it imperfectly or less perfectly than we might is shameful. If any man lived to himself or died to himself we might be able to bear the shame of our own folly; but the burden and joy of life is that we are not only responsible for our own lives' welfare but having been selected by our citizens to act in their stead, we are called upon to act for others and defend others' rights and protect others' homes. Oh, God, to act in the name of others is so grave a matter, we need thy help. It is not sacrilege to call on Thee; wilt thou come into our lives and bless us. Make us to be honest of heart and pure of motive. May it be the object of not a one to do other than the right thing. Give to us that measure of wisdom by which we may always know the right. Give us, Oh God, that portion of courage that we shall never fear the truth nor falter at the doing of the right.

Bless, we pray Thee, the mayor of our city. We thank Thee for his service already. Help him this year to defend the city's honor, honor that implies righteousness and morality. Bless the aldermen and common councilmen. Give them Thy spirit in all their deliberations. Help us, our Father, that together we may seek to make this the best year in our whole city life.

May we not disappoint our friends who have given us this opportunity of service; may we not disappoint ourselves; may we not disappoint Thee.

We ask this in the name of Christ, our Lord, Amen.

After the prayer Mayor Shedd delivered his inaugural address. After the prayer and inaugural address Frank H. Whitcomb was elected clerk and Albert W. Green city messenger, and the councils then adjourned until 7.30 o'clock.

At 7.30 o'clock in the evening the common council organized by the choice of Alfred E. Barnard as president and Herbert O. Wardwell clerk.

# THE MAYOR'S ADDRESS.

Gentlemen of the City Councils:

One hundred and sixty years ago, according to the original charter displayed on the walls of the aldermanic chamber, adjoining, the town of Keene came into formal existence. The hardy band of adventurous settlers who had for a number of years been endeavoring to secure a safe and permanent settlement had at last achieved strength and numbers to warrant them in entering upon a career as a town.

Their officers consisted of a moderator, clerk, treasurer, assessors and selectmen with various committees for special purposes. For one hundred and twenty years such boards of officers administered the affairs of state and the village grew slowly but solidly and prospered until in the march of progress it became ambitious and embarked upon the career of a city. For thirty-nine years the business affairs of the city have been governed by boards of aldermen and councilmen similar to the two which you today represent.

During all this period of over a century and a half, town and city officials have given of their time and judgment and experience for the benefit of the community and you today are assuming your position in the long, unbroken line of public servants to work for the public good.

There is much agitation at the present time everywhere over changes in form of city governments and many cities are

adopting the commission idea; i. e. centralizing powers in one small board in place of the double board system. This is undoubtedly a change for the better in many communities where graft, mismanagement or extravagance have prevailed, but there seems to have been no demand from the public for such change here, and in this connection it is interesting to note that the commission appointed in the city of Manchester to prepare a new charter and submit the same to the legislature has just recommended a plan consisting of a double board of one alderman and three councilmen from each ward—exactly the same plan we have used for thirty-nine years. Cities under commissions are perhaps more apt to progress rapidly in their improvements and to be more up to date in their appearance, but I find in a study of their various reports that the improvements have to be paid for, that the tax payers have to foot the bills and that you can have all the modern ideas adopted here under this form of government at any time when the people demand and will pay for the same.

Keene has ever been a very conservative city, proceeding on the pay-as-you-go plan, regarding a city debt as a horror to be avoided if possible, insisting on a low tax rate and demanding of you this year how to get the best possible results out of the very reasonable sum raised by taxation. On Jan. 1st, 1913, the entire debt of the city was $69,000 of which amount $23,000 becomes due and must be paid this year. This leaves the bonded indebtedness at $46,000 which all expires by 1917 and is payable $13,000 yearly for 1914 and 1915 and $10,000 yearly for 1916 and 1917. Of this entire amount $40,000 is chargeable to the water works receipts, and is not ordinarily classed as a regular city debt from the fact that it does not have to be provided for by taxation. In 1918 the new high school building bonds begin to mature, but those will be taken care of in the

amount raised for school purposes so that they also will not be classed in the direct city debt.

The valuation of the taxable property has been raised during the past year to over nine millions of dollars, an increase of over a million dollars and, following the directions of the state tax commission, the board of assessors has endeavored to obtain an equitable valuation of all property in the city. There have been some disagreements over revaluations, but practically all such cases but one have been amicably adjusted.

The city now owns property including its water works, parks, public buildings, fire department, highway department, etc., valued at $457,571.00 exclusive of all its schoolhouses belonging to Union district which are valued at $175,000.00, making a total of over $632,000.00 against which will stand a debt of $43,000.00.

During the past three years all of the state highway system has been completed and four new bridges constructed, all of which have been paid for from current funds, taking some $38,000 from our working capital, and drawing so heavily upon the treasury that this year you will find it necessary to borrow some of your funds to anticipate money received from taxes. I recommend that you authorize the finance committee and city treasurer to borrow such sums as may be required from time to time to keep all the necessary bills paid.

I shall not detain you at this time to review any of the departmental work, as you have the reports of all the city officers printed and before you, and you should make a thorough study of each department, note the manner in which the same has been conducted and, if you have anything to offer which can better it, promptly present your ideas before these two bodies. I trust that your appropriate committees this year will pay especial attention to sidewalks, sewers and drains.

New sewers should be constructed upon every petition for same, and water works extensions should be granted to every new house.

The financial condition of Keene is such that new buildings should be encouraged by the ready granting of these privileges, instead of haggling over a few dollars invested in water and sewers, and if we cannot do this, let us nail up the front door and say to investors and new-comers, "We cannot use you or your money, for if you come here and try to spend it we should have to build you a sewer or furnish you with water, and we are so poor that we cannot do it."

Sidewalks ought to be given especial attention this year in various parts of the city and a new walk should by all means be constructed on West street from Central square to the post-office. The surface drain system should receive many additions, notably on Main street, between Winchester and Appleton streets, at the eastern end of Beaver street and many other places where there is trouble and inconvenience in winter and spring months. The patrol system now in operation on some of the outside roads should be enlarged and cover still more territory, and the good results shown in the past year will doubtless be greatly increased during the coming season. Winchester, West and Washington streets should be rebuilt, preferably of some durable, permanent construction. These roads all receive a great amount of travel and being some of our main approaches, deserve our careful attention. West street has long been a source of trouble and has been patched and slighted and estimated and left until it now is not in desirable condition for a main thoroughfare. My opinion is the best way to repair this street is to construct the same brick paving now in Central square out at least as far as School street and make a permanent improvement which should not all be paid

from one year's taxation. Winchester street from the bridge to Main street, being part of the west side boulevard, should receive early attention in the spring and some kind of permanent construction should be used there, particularly if the state of New Hampshire appropriates the money which we hope it will for the erection of new normal school buildings. Washington street, from Cottage street to the new state highway, should be rebuilt at once as that is one of our worst pieces of main road.

I have, in behalf of Keene, taken up with a number of others from various towns and cities the matter of a new state road from Keene to Portsmouth, which matter will be vigorously brought before the present legislature. This plan contemplates a new cross country road from the Connecticut river to the sea running from Keene to Nashua, thence by the Merrimac River boulevard to Manchester and from there to Portsmouth, and if carried out would place our city in direct communication over a first-class road with the east side and central boulevard systems, and could not help but result in greatly increased travel and business.

I wish to call your particular attention to the present condition of one of our greatest assets and advertisements—our beautiful shade trees. Many of them are getting very old and at a point when they need attention in order to be preserved. I have had a preliminary examination made and find that considerable work is necessary to put them in good shape. I would recommend that you make appropriation of at least $1,500 for this year to be expended in a scientific manner by reliable experts upon the shade trees.

The Keene Gas and Electric company has presented to the city during the past year the small lot of land between Winchester and Island streets and the river for a park. This lot is

particularly well situated to be developed at a small expense into a very pretty little park, and situated as it is on the state highway, would make an attractive spot to one entering the city. I recommend that the same be fenced with iron pipe railing, that it be graded, some flowering shrubs and hardy perennials set out, settees placed and that it be developed for the pleasure and comfort of the people living near it.

This might be used as a beginning for the development of an entire park system using all the land now owned by the city, and I should also be much pleased to assist you in the construction of a public playground where children of the city could have all kinds of athletic sports, swimming, etc., in the summer, and a safe place for skating in the winter. Such a place could be worked out which would also serve as a municipal playground for the elders where baseball and football could be enjoyed by a large part of the population, where our Independence and Labor day celebrations could be held, and the entire people feel that they had a place for recreation.

We have been fortunate again during the past year in our losses from fires. The chief engineer recommends the purchase of an automobile fire truck, and I agree with him that such an apparatus is highly desirable and must soon be added to our equipment, but let me remind you that before you install one you must provide a place for keeping the same, and at present you have no accommodations. If you place one in the present fire station you must move the relief truck and provide quarters for that or else let it stand out of doors with the highway department equipment. For two years the superintendent of highways and the mayor have urged the purchase of more land for city purposes as a matter of necessity and economy. A mistaken idea seems to prevail among many citizens that all that is needed is a pipe yard for the water works department,

any place where land is cheap. The city needs more than this, it needs room for the highway, fire, and water works departments.

I suggested the purchase of the Carpenter property on Washington street as a temporary relief which could be used advantageously for a while and disposed of at any time the city decided. The councils were of the opinion that this property was not large enough and considered the adjoining Warren estate, but at this time the building of the new high school entered into the calculations. Many people, while in favor of the new school, were disappointed to have the same erected on the Coolidge lot, on account of the crowded appearance they expected as the final result. A proposition looking toward the purchase of the Dinsmoor property with a view to utilizing both lots for schoolhouse, park, highway, fire and water department uses was therefore proposed, but the same was never allowed consideration enough in the special school meeting to start negotiations on the price of the property, and as a final blow to any such aspirations to provide suitable quarters petitions were circulated and signed by leading citizens protesting against the purchase by the city of any land upon Washington street for city purposes, it appearing to be the erroneous idea of said signers that it was the intention of the city councils to establish on one of the main streets an offensive looking junk pile. Contrast the crowded appearance of the new school building with the way it might have appeared on both lots and see if we were as wise in 1912 as our early settlers, who gave up the front of their lots to make our wide and beautiful Main street. Of course there are many other available sites, but if you should purchase an automobile truck you must begin with a proper place to keep the same, and upon this question you have a chance to devote considerable study as

the fact still remains that the highway department needs and should have more room at once, and that when the water department vacates the Coolidge lot there is no place for that department to locate.

You will receive many petitions for new electric street lights and must carefully consider the granting of all of these that are possible under your appropriations.

Keene seems to be entering upon an era of progress. New business is coming here and our population must increase accordingly. The Keene Commercial club and the Keene Development company have been agencies which, during the past year, have exploited our name throughout this part of the country, and it is fitting that we should endeavor to sustain the reputation being put forth by them as to our advantages. In this age of progressiveness we must advance like other cities or fall back. There is no time or place for stationary ones in the procession. You have in your hands for this year much to do in shaping and executing the policies of the city. You have to plan and maintain the public health, the public safety and the comfort and convenience of the public. Many problems similar to the few I have mentioned will confront you during the coming year. I trust you will meet them all in a broad and liberal spirit, and with a proper solution which shall furnish the greatest good to the greatest number.

Let us have a full and frank discussion in each of your boards of all the public questions so that they may be thoroughly understood, and then let them be decided by you in the way you think is right. With the hope that we may now inaugurate a year which shall be productive of progress and prosperity for the municipality, I will ask you to commence your official labors by the election of a city clerk.

# CITY GOVERNMENT.

KEENE, N. H.

1913.

---

MAYOR.

CHARLES GALE SHEDD.

---

CITY CLERK.

Frank H. Whitcomb.

---

ALDERMEN.

Ward 1.—Charles M. Norwood.
Ward 2.—Herbert E. Fay.
Ward 3.—Wells R. Sargent.
Ward 4.—Byron E. Robertson.
Ward 5.—Robert J. Patten.

## COUNCILMEN.

Ward 1.—Walter L. Greene.
Leon L. Spencer.
Thomas M. Heffron.

Ward 2.—Alfred E. Barnard, President.
William H. Ryder.
Alden K. Wood.

Ward 3.—Harry E. Gale.
James F. Dodge.
Frank L. Safford.

Ward 4.—Wilder F. Gates.
Stuart A. Nims.
Harrie E. McGregor.

Ward 5.—Joseph A. Ryan.
James F. Lanigan.
John H. Hickey.

Clerk—Herbert O. Wardwell.

---

The City Councils meet on the first and third Thursdays of each month, at 7.30 o'clock p. m.

The City Auditor sits every Saturday from 2 to 5 and 7 to 9 o'clock p. m., to examine and allow claims, at No. 3 City Hall.

The Mayor will be at his office, No. 3 City Hall, every Saturday, from 2 to 5 and 7 to 9 o'clock p. m.

---

## JOINT STANDING COMMITTEES.

Finance.—The Mayor, Alderman Fay, Councilmen Ryder and McGregor.

Schools.—Alderman Sargent, Councilmen Gale and Safford.

Lands and Buildings.—Alderman Norwood, Councilmen Safford and Spencer.

Bridges.—Alderman Robertson, Councilmen Hickey and Dodge.

Streets.—Alderman Sargent, Councilmen Gates and Greene.

Burying Grounds.—Alderman Norwood, Councilmen Wood and Lanigan.

Fire Department.—Alderman Patten, Councilmen Spencer and Nims.

Street Lights.—Alderman Robertson, Councilmen Ryder and Heffron.

Water Works, Sewers and Drains.—Alderman Norwood, Councilmen Ryan and Greene.

Printing.—Alderman Fay, Councilmen Ryan and Gale.

Engrossed Bills.—Alderman Patten, Councilmen Dodge and Lanigan.

Public Parks.—Alderman Patten, Councilmen Hickey and Gates.

Public Library.—Alderman Fay, Councilmen Heffron and Wood.

Police.—Alderman Robertson, Councilmen McGregor and Nims.

---

## STANDING COMMITTEES.

### BOARD OF ALDERMEN.

Bills on Second Reading.—Aldermen Sargent, Fay and Patten.

Licenses.—Aldermen Norwood, Patten and Robertson.

Claims.—Full Board.

Ladies' Wildwood Park Commissioners.—The Mayor, Mrs. Emma B. Howard and Aldermen Robertson.

### COMMON COUNCIL.

City Hall.—The Mayor, Councilman Safford, City Messenger Green.

Elections and Returns.—Councilmen Wood, Lanigan and Hickey.

Bills on Second Reading.—Councilmen Ryder, McGregor and Nims.

---

## CITY OFFICERS.

### CITY AUDITOR.

Frederick H. Kingsbury.

---

### CITY SOLICITOR.

Philip H. Faulkner.

---

### CITY TREASURER.

Walter R. Porter.

---

### COLLECTOR.

Clarence A. Wardwell.

---

### CITY MESSENGER.

Albert W. Green.

---

### POLICE COMMISSIONERS.

Herbert R. Beals, Chairman.
Herbert O. Wardwell, Clerk.
Frank H. Blanchard.

---

### CITY MARSHAL.

William H. Philbrick.

CONSTABLES.

William H. Philbrick. Carl Swanstrom.
Lawrence E. Gilbo. Frank C. Bishop.
Harry F. Buckminster.

---

POLICE JUSTICE.

Lewis W. Holmes.

---

CITY PHYSICIAN.

Everal C. Haviland.

---

SEXTON.

Walter E. Mason.

---

OVERSEER OF POOR.

John J. Donovan.

---

SUPERINTENDENT OF CEMETERIES.

Walter E. Mason.

---

SUPERINTENDENT OF HIGHWAYS.

Arthur A. Wallace.

---

SUPERINTENDENT OF WATER WORKS, SEWERS AND DRAINS.

Paul F. Babbidge.
Assistant, John A. Denison.

## PARK COMMISSIONER.

James S. Taft.

---

## LIBRARIAN.

Mary L. Saxton.

---

## ASSISTANT LIBRARIAN.

Maude H. Sherman.

---

## TRUSTEES OF PUBLIC LIBRARY.

Frederick H. Kingsbury.
Horatio Colony.
Herbert K. Faulkner.
Mrs. Wm. H. Elliot.
Mrs. Wm. H. Prentiss.
Mrs. Carrie K. Hersey.
Fred E. Howe.
Mrs. Carrie R. Hill.
Ralph A. Sherwood.
Miss Kate L. Tilden.
Philip H. Faulkner.
Miss Mary B. Dinsmoor.

---

## BOARD OF HEALTH.

Frank D. Worcester.
Leonard Wellington.
Arthur A. Pratte.

---

## INSPECTOR OF PLUMBING.

David W. Mitchell.

---

## BOARD OF EXAMINERS.

Arthur A. Pratte.
David W. Mitchell.
Charles A. Madden.

## ASSESSORS.

George E. Forbes, term expires January, 1916.
Frank K. Jewett, term expires January, 1915.
Adolf W. Pressler, term expires January, 1914.

---

## SEALER OF WEIGHTS AND MEASURES.

Jedediah C. Estabrook.

---

## CHIEF ENGINEER.

Louis A. Nims.

---

## ASSISTANT ENGINEERS.

Fred W. Towne.
Harry N. Aldrich.
Dennis J. Foley.

---

## CITY ELECTRICIAN.

Eugene B. Riley.

---

## LIQUOR AGENT.

Ervin M. Bullard, 32 Central Square.

---

## POLICE OFFICERS.

William H. Philbrick, City Marshal.

Lawrence E. Gilbo.
Carl Swanstrom.
Frank C. Bishop.
Harry F. Buckminster.
Charles S. Wright.
James E. Wood.
George Staples.
William Cotter.
James B. Duffy.
Albert W. Green.
Carl E. Randall.
James M. Erwin.

Levi M. Fay.
William J. Callahan.
Everett N. Colby.
William M. Gilbo.
Fred A. Ellis.
Sidney C. Ellis.
George E. Forbes.
Theodore J. Locke.
Elmer A. Nims.
Nelson A. Crosier.
Walter C. Fassett.
Burtis L. Parkman.
George D. Gillis.
Garrett J. Landers.
John P. Flanagan.
Arthur A. Wallace.
Patrick G. Taafe.
Fred S. Morse.
Fred H. Locke.
William S. Tuttle.
Edward H. Lord.
Henry W. Nims.
Guy L. Pierce.
Willie A. Dodge.
Charles C. Reid.
Amos A. Bartholomew.
Guy F. Lombard.
Edward L. Scripture.
John Scripture.
Humphrey O'Leary.
Harry B. Muchmore.
Kenneth Tewksbury.
George C. Erwin.
Cornelius H. Donovan.
George W. Scripture.
George S. Raymond.
Stuart A. Nims.
George H. Seward.

---

RAILROAD POLICE.

Amos A. Bartholomew.
Harry B. Muchmore.

---

SURVEYORS OF WOOD.

Cadmon D. Robertson.
Mortimer Riordan.
James H. Smith.
Franklin H. Fay.
Herbert R. Raymond.
Jarib S. Herrick.
George E. Forbes.
Henry L. Barrett.
Manley W. Jones.
Fred S. Barker.
John F. Green.
Adolphus M. Ross.
Sanford G. Wilcox.
Edmund H. Pitcher.
Charles H. Briggs.
James F. Cady.
Leston M. Barrett.
Oscar D. Beverstock.
Charles G. Crain.
Nelson A. Crosier.

Sylvanus A. Morse.
Alfred Kendall.
Cyrus D. Davis.
Frank T. Vaughan.
Donat Lamothe.
Paul Joy.
Guy W. Davis.
Byron F. Nichols.
George E. Newman, Jr.

---

SURVEYORS OF LUMBER.

George E. Forbes.
Franklin H. Fay.
James H. Smith.
Herbert R. Raymond.
Adolphus M. Ross.
Milan H. Johnson.
Jarib S. Herrick.
Henry L. Barrett.
Manley W. Jones.
Frank W. Smith.
Fred S. Barker.
John F. Green.
Charles H. Mason.
Sanford G. Wilcox.
Charles H. Briggs.
James F. Cady.
Leston M. Barrett.
Elmer A. Nims.
James P. Morse.
Henry G. Harlow.
Charles E. Rogers.
Oscar D. Beverstock.
James W. Russell.
Ira White.
Clarence L. Mansfield.
Frank Sheiding.
Angus E. Currie.
Eddie A. Nash.
Patrick J. O'Leary.
Carl Ek.
Harold A. Peart.
Sylvanus A. Morse.
Humphrey G. Eaton.
Cyrus D. Davis.
Alfred Kendall.
Frank T. Vaughan.
Donat Lamothe.
Paul Joy.
Guy W. Davis.
Byron F. Nichols.
George E. Newman, Jr.

---

WEIGHERS.

Herbert A. Woodward.
Fred E. Lawrence.
Everett N. Colby.
Burtis L. Parkman.
Edward H. Newell.
Wells R. Sargent.
George Ladam.
Albert A. Carter.

FENCE VIEWERS.

George E. Forbes. Robert C. Jones

GAUGERS.

Everett N. Colby. Edward H. Newell

## WARD OFFICERS.

MODERATORS.

Ward 1.—Frank T. Vaughan.
Ward 2.—Franklin H. Fay.
Ward 3.—Reuben Ray.
Ward 4.—Jedediah C. Estabrook.
Ward 5.—Robert J. Patten.

CLERKS.

Ward 1.—Ainsworth M. Nims.
Ward 2.—Adolf W. Pressler.
Ward 3.—William C. Hall
Ward 4.—Robert M. Clark*
Carl G. Beverstock†
Ward 5.—William H. Ryan.

SELECTMEN.

Ward 1.—Luther B. Randall.
George M. Reed.
Leonidas P. Loiselle.
Ward 2.—Don. J. Williams.
Theodore P. Barton.
Clarence R. Lake.

*Removed from Ward.
†Duly appointed and sworn, Sept. 22, 1913.

Ward 3.—Caleb N. Wright.
George F. Ladam.
Hervey J. Bemis.

Ward 4.—Fred S. Wyman.
Fred O. Whipple.
Fordyce J. Thomas.

Ward 5.—Dennis A. McCarthy.
Timothy J. Sheahan.
Wilfred J. Dubois.

---

SUPERVISORS.

Ward 1.—James H. Goodhue.
Ward 2.—Henry W. Nims.
Ward 3.—Albert W. Green.
Ward 4.—Charles A. Kingsbury.
Ward 5.—Edward P. Dee.

---

BALLOT INSPECTORS.

Appointed by Judge Chamberlain, October term, 1912.

Ward 1.—Herbert A. Davis.
John P. Flanagan.
Elwin S. Hastings.
Telesphore Deslauriers.

Ward 2.—Frederick M. Hamilton.
Liberty W. Foskett.
William W. Sturtevant.
William H. Britton.

Ward 3.—Cameron M. Empey.
Walter Barnard.
William T. Winn.
Robert F. Carroll.

Ward 4.—Daniel E. Hathorn.
Stuart A. Nims.
Edward J. Carr.
Daniel P. O'Leary.

Ward 5.—William W. Sawyer.
Lester M. Lane.
John H. Kennedy.
Patrick G. Taafe.

# SITE OF FIRST MEETING HOUSE AND BURYING GROUND IN KEENE MARKED BY D. A. R.

## GRANITE MONUMENT, SUITABLY INSCRIBED, DEDICATED AND PRESENTED TO CITY BY ASHUELOT CHAPTER.

In the presence of a good sized assemblage of leading citizens and under sunny skies and favorable auspices, a handsome granite monument or marker of cut stone, suitably inscribed and set on the westerly side of Main street, on the site of the first meeting-house and burying ground in Keene, was formally dedicated and presented to the city on Monday, May 19, 1913.

The exercises took place at four o'clock in the afternoon on the large lawn in front of the residence of Elisha F. Lane, Esq., the present owner of the property, who gives to the city a deed of the land occupied by the marker for the purpose named. The stone is of the best grade of white dressed granite from the neighboring quarries in Troy, and was procured and cut by John N. Reed of this city. It is four feet in length, two feet in thickness and somewhat over four feet in height, and on the

THE FIRST MEETING HOUSE
... UPPER ASHFIELD ...
EBENEZER ... COTTON MATHER
WAS BUILT ... THOMAS SHEPARD
HERE ASSOCIATED ...
IN 1735-7
BURYING GROUND
... DEDICATED SEPT. 30
... 1735

face next to the street bears this inscription cut in sunken Gothic capitals of good size:

The First Meeting-House
In Upper Ashuelot, Now Keene,
Was Built on This Knoll
In 1736-7.
Here Also Was Located the
Burying Ground
Of the Original Settlers.

---

Erected by Ashuelot Chapter
Daughters of the American Revolution
In 1913.

The officers of the chapter, members of the city government and speakers of the afternoon were seated on the portico in front of the residence and facing them, upon the lawn the ladies and gentlemen attending assembled. Thirteen small American flags on suitable staffs, epitomizing the thirteen original states were placed between the audience and the speakers. On its staff to the right of the monument was the D. A. R. banner and on the left the chapter flag. It was estimated that something over two hundred ladies and gentlemen and a goodly number of the young folks were present.

The meeting was called to order by the sounding of the assembly by Bugler F. B. Naramore and Drummer John Chapman. The regent then asked all to join in singing "Old Hundred," the bugler leading.

The Rev. Rodney W. Roundy, pastor of the First Congregational, formerly the town church, offered prayer, returning thanks for the lessons which we of today may learn from the privations, hardships, the steadfast piety and noble example of the forefathers and invoking the Divine guidance and blessing on their assembled descendants and those who are to follow them and upon the purposes and exercises of the day.

## A PRAYER FOR THE DEDICATION OF A MEMORIAL MARKING THE SITE OF THE FIRST BUILDING OF THE FIRST CONGREGATIONAL CHURCH OF KEENE, NEW HAMPSHIRE.

"Our God, our help in ages past,
Our help for years to come.
Our shelter from the stormy blast,
And our eternal home."

We bless Thee, Oh God, our Father, for the motive which calls us together here today. We humbly remember Thy kindness unto the Fathers, and unto us, their children. "To endless generations, Thou art the everlasting Thou." "From everlasting Thou art God, to endless years the same."

We thank Thee, our God, for the faith of the fathers. They endured as seeing Him who is invisible. Their thoughts were of Thee; Thy thoughts they thought after Thee. They believed, and therefore, they planted. They realized that it did not then appear what the outcome of their acts should be, but they knew that they were right and that it was their God inspired duty to endure as seeing Him who is invisible. They served as knowing that "Eye hath not seen, ear hath not heard, neither hath it entered into the heart of man the things which God hath prepared for them that love Him." We thank Thee, our God, for the faith of our fathers.

We bless Thee for the fathers' courage. They had the daring of the man who sowed the seed. They labored as those who understood that one generation might plant, another generation might water, but that it was God who would give the increase. We praise Thee that the desert, the cold winds of the winter, the white snow mantling the hill and valley, the danger of untried ways, the uncertainty of the seasons, the cruelty of the lurking Indians had no terror for them. We rejoice that they sowed their seed boldly beside all waters. We thank Thee on this memorial occasion for the homespun heroism of our ancestral fathers and mothers.

We bless Thee, our God, for the sacrifice of the men and

women who laid the foundation of our homes, our churches, our cities and our nation, that they counted their lives not dear unto themselves but were ready to freely give of their best and thereby make us, in the course of the generations, rise up to call them blessed. We do thank Thee, our God, for the sacrifice of the fathers.

We bless Thee for the religion of the fathers. They worshipped God; they honored Jesus Christ; they recognized that that people alone was blessed whose God was the Lord; they understood that in having Jesus Christ as the real purpose of men's lives in the generations was but another form for Christian living. We thank Thee that they looked to Him as Lord of Lords and King of Kings in their own lives, and the lives of their children. We thank Thee for the religion of the fathers.

We praise Thee for the foundation of the Church here in this Upper Valley. We rejoice for the century and three-quarters wherein the light of religion has been so effectually burning in this community. We thank Thee for the homes that have been builded, the lives changed, the souls strengthened, the characters formed by the influences of the institution which their devotion and services here planted. We thank Thee for the Church in this community, which may have multiplied in its places of worship, but still seeks to preserve the essence of moral and spiritual forces in this region about. We thank Thee that its power through the generations has come down to us.

We dedicate this memorial to the ideals for which they built this the Church of God on the lands of Keene. As we dedicate this memorial may we be dedicated in our hearts for the objects of that institution whose first building this stone marks; for the comfort of those who mourn, for the strengthening of those who are tempted, for help in right living, for the unloosing of bonds of ignorance and wrong, for the welfare of young and old, for those whose ways are good, and for those whose ways are evil, for the strong stooping to share the burden of the weak and defenceless, for the lives weary and heavy laden, for all human need, for the strength of light in the generations, for the giving of hope, courage and spiritual health

to all human hearts, for the proclamation of truth that ever sets men free, for reverence of all things worthy in past, present and times to come, for the sanctification of the family, the guiding of childhood, the salvation of men, the training of conscience, the promotion of brotherhood, the purifying of the state, for the bringing in of the Kingdom of God. For these things in Thy guidance we would be dedicated as we remember what the fathers did in the planting of religion pure and undefiled in the wilderness of New England and in this place now freshly brought to mind by the placing of this enduring memorial.

We would seek Thy blessing also, our God, upon Thy servants whose thoughtfulness, whose interest in the good things of the past, whose devotion to that which abides, have moved them to this dedication. We pray that all of us who look and feel may be benefited in our inner lives richly in accordance with the desire that has led them to plant here this marker. We pray for Thy continued power in greater measure throughout the world. We pray for our nation, and its president; for our state and the governor and those associated with him in office and authority, for our mayor and all those who have control of our civic affairs in city, state and nation; may it be true that actions are so guided that righteousness exalteth everywhere and hasten the day when to the end of the earth it may be proclaimed that righteousness and peace have kissed each other. Forgive all that we do amiss, blot out our transgressions, cleanse us from bitterness of speech, from pride of spirit, from hardness of heart, and make us fit instruments for Thy service in the building of Thy kingdom, which our fathers loved and which increaseth in all pure things until the perfect day of the Lord.

In the name of Jesus Christ, our Lord and Master, we humbly pray Thee to hear our petition according to Thy good will and answer us as best befitteth children of Thine. Amen.

The regent then introduced Frank H. Whitcomb, Esq., city clerk of Keene, who delivered the historical address as follows:

## HISTORICAL ADDRESS BY MR. WHITCOMB.

Madam Regent, Ladies and Gentlemen:

The field upon which our eyes now rest has long been associated, in the minds of our people, with the hallowed memories of the past. On the completion of the Keene academy and the occupation of the basement as a chapel, in the exercises comprising his "century sermon," the Rev. Zedekiah Smith Barstow read the following words from the 132d psalm: "Lord, remember David: and all his trouble: How he sware unto the Lord: and vowed a vow unto the Almighty God of Jacob: I will not come within the tabernacle of mine house: nor climb up into my bed: I will not suffer mine eyes to sleep, nor mine eyelids to slumber: neither the temples of my head to take any rest, until I find out a place for the temple of the Lord: an habitation for the Mighty God of Jacob." The text was the 24th verse of the 20th chapter of Exodus: "In all places, where I record my name, I will come unto thee and I will bless thee."

The scripture quoted was most appropriate to the occasion on which they were assembled. It was not only to consecrate a chapel to the Most High God, for the purposes of religion, and the edifice for the promotion of science, but to speak of God's dealings toward the church and the people of Keene during a century just closed; a century of mercies and of trials, that illustrate the power and the providence of God.

On the 30th day of September, 1736, a meeting of the proprietors of the township of Upper Ashuelot was opened according to appointment, at the house lot of Joseph Fisher, but was immediately removed to the house of Nathan Blake. This house was erected in the autumn of 1736, and was probably the first built in the township. At this meeting the proprietors showed their purpose of recording God's name among them, by voting to build a meeting-house at the south end of the town street, to be 40 feet long and 35 feet wide, and to lay boards for the floor, the house to be finished by the 26th day of June, 1737. It will be perceived that this meeting-house was very nearly the size of the old Keene academy building, which

had vital relations with the First Congregational church, and which was used by the trustees for the purposes of an academy from 1836 to 1853, when it was leased for public school purposes and, in 1868, taken by the selectmen of the town for a high school building.

The first meeting-house was removed from the lot where we now stand, in 1741, to the centre of the main street a little south of where Mr. Isaac J. Dunn's house now stands, then sometimes called meeting-house hill. The roof was shingled, the glass set in wood and the building otherwise improved. It was destroyed by the Indians, on the 16th day of April, 1747, when they burned the town.

In 1736 but three persons attempted to pass the winter in this place, Nathan Blake, Seth Heaton and William Smeed, but they were obliged to turn their cattle loose and to make their way to Deerfield or Wrentham before the winter was over. These were the prospects of our fair township in 1736, but mark the piety of the settlers, who immediately upon the commencement of the summer of 1737, voted to raise 60 pounds old tenor for the purpose of hiring a gospel minister. Though in the wilderness, and without comfortable houses for themselves, they felt that they could not live without a preacher of the gospel.

It is not known at what time the Rev. Jacob Bacon came into the township, but it is probable that he came soon after the 60 pounds above mentioned were raised; for as early as October, 1737, a vote was passed that the worthy Mr. Bacon should draw for the second division of meadow land. Mr. Bacon was graduated at Harvard college in 1731, received a call to settle in this place May 1, 1738, gave an answer on August 5th, and was ordained on October 18, when the first church was gathered. The council comprised the pastors and delegates from the churches of Wrentham, Sunderland, Northfield and Medway, the Rev'ds. Messenger, Rand, Doolittle and Buckman. The church then gathered comprised nineteen male members, without a single female. The following named then constituted the church: David Nims, Benj. Guild, Jeremiah Hall, Joseph

Ellis, David Foster, Joseph Richardson, William Smeed, Ebenezer Nims, Seth Heaton, Joseph Guild, Nathan Blake, Edward Dale, Josiah Fisher, Solomon Richardson, Joseph Fisher, Abner Ellis, John Bullard, Ebenezer Day and Obadiah Blake.

The wives of many of the proprietors were received into the church later by letters from other churches, but no church record of those times has come down to us. During the first year of his residence Mr. Bacon was appointed proprietor's clerk and by his hand-writing one may judge that his character was "precise, decided and faithful." He was discharged from all obligations to the people the day before the town was abandoned by the settlers and burned by the Indians, having served them about ten years. Mr. Bacon afterward resided in old Rowley, Mass., but some of his descendants settled in New Ipswich and some in Jaffrey.

The first meeting under the town charter was held in May, 1753. Immediately after, the people erected a meeting-house on a green nearly opposite Marlboro street on the west side of the main street. It is sometimes described as near where Mr. Aaron Appleton lived. It was built of slabs, the earth serving as a floor. This was the house in which the Rev. Ezra Carpenter is supposed to have commenced his labors. On the 13th of June, 1753, the inhabitants of Keene and Swanzey united in giving the Rev. Ezra Carpenter, who was a graduate of Harvard college, of the class of 1720, a call to settle with them in the ministry. The connection of Mr. Carpenter with this church continued seven years.

In December of the same year it was voted to build a meeting-house 45 feet long and 35 feet wide. It was at first voted to place the church near where the Thayer library building now stands, but for greater safety from fire and the attacks of Indians it was afterwards voted to change the location and it was erected on what is now Central square, about where the soldiers' monument now stands. That meeting-house was afterwards removed to the west side of the common, where it became the court house and afterwards became a dwelling house on Washington street. See note, page 36.

On June 11, 1761, the Rev. Clement Sumner was called to the pastorate which he filled for eleven years. He was a graduate of Yale college in the class of 1758.

The Rev. Aaron Hall was called to the ministry in Keene on Dec. 2, 1777. He had been laboring here for some time when called to settle. He was graduated from Yale college in 1772, received his master's degree at Yale in 1775 and at Dartmouth college in 1778. He died Aug. 12, 1814, in the 37th year of his ministry. It was during Mr. Hall's ministry, in the summer of 1786 and the two following years that the present meeting-house was built. But it was no small work to build a meeting-house in those days, when money was scarce and transportation difficult. The inhabitants were divided into ten classes and each class was assigned to some efficient man, to see that his class provided its proportion of materials for the building. The pews were sold in anticipation of doing the work, and were paid for in cattle, at a certain appraisement, but they were again sold at a great loss. Besides, the difficulty of procuring lime, glass, nails and other necessary materials was very great, because previous to those times the mother

---

1754—Meeting house built on the Common.

1786—New meeting house built a little north and west of old one.

1788—Former meeting house sold to the County of Cheshire for a court house and moved to northwest corner of the Common.

1796—Cheshire county built a court house of wood, near the site of the old meeting house, which served as a court house for 28 years. This court house was moved to Court street, but the old meeting house, which had been used as a court house, was moved to Washington street.

1824—New brick court house built on west side of Common. Old court house (old meeting house) moved to corner of Washington and Maple streets, where it was occupied as a two-tenement house. It was afterwards purchased by John H. Fuller, who divided it, using one-half as a dwelling house and moving the other one-half to a location west of Main street, using it as a wool house. It is now the easterly part of the building occupied by J. Cushing & Co., grain dealers. The other half was subsequently sold to H. T. H. Pierce, who afterwards moved it to No. 26 Maple street. Pierce then built the brick house now occupied by Mrs. D. M. Pollard. The old building used for a meeting house and later for a court house, was nearly square, with a roof sloping in four directions, the jet or eaves being on all four sides. The original jet is still in place on the front of the house No. 26 Maple street, not being removed when the new roof was put on, and the old jet or eaves can be seen in a continuous line on the north and west sides of this dwelling.



FIRST CONGREGATIONAL CHURCH.

country had prohibited industries in New England which would produce these things and thus prevent trade with the old country. The church edifice, so beautiful in its architecture, has twice been remodeled.

After the death of Mr. Hall, the Rev. David Oliphant, a graduate of Union college, in 1809, was invited to preach and came in the autumn of 1814. He was ordained pastor of the church on May 24, 1815, and remained such till the autumn of 1817.

The Rev. Zedekiah Smith Barstow, a graduate of Yale college in 1813, came to Keene on February 26, 1818. He was ordained pastor of the First Congregational church on July 1, 1818, and remained in active charge for fifty years. Dr. Barstow was the last minister settled by vote of the town. He was born in Canterbury, Conn., Oct. 4, 1790, and received his master's degree at Yale in 1816 and at Hamilton in 1817, and his degree of D. D. at Dartmouth in 1849. During his pastorate 782 members were added, 838 were baptized, he preached 8,500 sermons, married 560 couples, served on 202 ecclesiastical councils, performed services at 115 ordinations, installations and dedications, on which occasions he preached 48 sermons, and recorded, with impartial care and in love for his fellow citizens, the passing of 2,698 persons to "that undiscovered country, from whose bourn no traveller returns." He represented his town in the state legislative sessions of 1866 and 1867 and many times received public honors and recognition rarely accorded to an individual.

And shall nothing be said of the old parsonage, which stands today as one of the oldest houses in town? In the records of Dartmouth college, it appears that the "first meeting of the trustees was held, agreeable to charter, at Keene, in the Province of New Hampshire, Oct. 22, 1770." It was held in "Frink's Tavern," as it was then called. Here the news of the battle of Lexington, April 19, 1775, was received; here Capt. Isaac Wyman gathered the men to march to Concord, Mass., and thus from the old parsonage the first squad of Keene soldiers set forth to fight the battles of the Revolution. Capt.

William Wyman, son of Col. Isaac Wyman, lived in the old house till about 1810, and died there, while building the house now known as the Elliot City hospital. The broad stone step at the kitchen door of the parsonage has a history, having been the front door step of the "worthy Clement Sumner." "Forth from its door, in the hurrying years, have gone children, and children's children, the stranger, fed and clothed and comforted; the friend and neighbor, the seeker after truth, the anxious soul, with its burden lightened by pastoral prayer and sympathy. Newly married pairs of three generations have set forth from its threshold to begin life's serious work; the old parsonage has seen a century and a half completed; it has earned a strong hold in the affections of the community."

The Frink Tavern referred to as the parsonage is now the residence of Mrs. Susan K. Perkins.

The old church-yard, dedicated on the first settlement of the township, where we now stand, contained several grave stones as late as 1844, at which time the town voted, to select a committee to see what was to be done with the old burial-ground on the farm then owned by Samuel Robinson. Nothing was done, however, probably because the town had lost title to the real estate. Inscriptions were copied by Dr. Barstow in 1840, bearing the names of Miss Olive, a daughter; Elijah, a son; and Elizabeth, the wife of Rev. Ezra Carpenter, a daughter of Rev. Thomas Greenwood of Rehoboth, Mass., which list, in his handwriting, remains to this day in the vault in city hall.

The few remaining monuments have been placed in a lot, dedicated by Ashuelot chapter, Daughters of the American Revolution, on Nov. 9, 1904, in the old Washington street cemetery, where they erected, also, a boulder in grateful memory to the brave settlers of the town of Keene.

The old Romans were stirred with a passion of virtue, when they looked on the statues of their ancestors. For the sake of those who are to come, we cannot afford to forget the services of those who have gone before.

When I think of the many associations connected with this

place, now dignified by this tablet, having vital connection with the history of the First Congregational church and its churchyard, I am impressed by the fact that the history of our town demands that the early features of its life shall have more complete rehearsal, for nothing we can leave our children can be worth more than the story of what their fathers have suffered and have accomplished.

On the conclusion of the address the audience joined in singing "America," after which the chapter regent, Mrs. Maria A. (Holt) Howes, formally presented the monument to his Honor Mayor Charles Gale Shedd and members of the city government, the stone being unveiled at the close of her remarks. Mrs. Howes spoke as follows:

---

## PRESENTATION BY THE REGENT.

Your Honor, Gentlemen of the City Councils, Daughters and Citizens:

Today we meet, again to call your attention to one of the objects for which the National Society Daughters of the American Revolution, was established: To perpetuate the spirit of the men and women who lived and labored for the making of our glorious Union; to preserve historic matter and to mark historic spots.

Ashuelot chapter, one of the thirty-two chapters in our beloved state, has already marked the house from which the men started on that April morning after hearing of the Lexington fight, and the road over which they passed; has placed in the library, in enduring bronze, that all may read, the names of all of Keene's brave sons who took part in the struggle for liberty; in two cemeteries has placed granite stones to mark the graves of early settlers; marked the oldest house in town, and, in stone and bronze, the site of the old fort.

Main street was first laid out four rods wide and the sixty-three proprietors were allotted land on either side. They were

God-fearing, God-loving men, and they voted to build a meeting-house and to widen Main street from four to eight rods. So to that meeting held Sept. 30, 1736, at the first house built in town, built on the site where Mr. Milton Blake's house now stands, we are indebted for our first meeting-house and our beautiful Main street, or "town street" as it was then called.

Today, we mark with this granite monument the site of this first meeting-house and the burying-ground where many of the early settlers were laid at rest. May the men and women of generations to come who read the inscription upon it, express in their lives the same feelings of loyalty to home and country and reverence to God, the Father, that these men did.

These two children, descendants of one of the early settlers of Lower Ashuelot, the lad representing the energy and earnestness of the pioneer settler, and the lassie representing the faithful companion and fellow laborer who shared the burdens and made the home, will now unveil the monument.

[At this point the monument which had been covered with an American flag was unveiled by Master Howard Bishop Lane and Miss Helen Wilder Lane, children of Mr. and Mrs. Henry W. Lane, and grandchildren of Elisha F. Lane, Esq., present owner of the meeting-house tract, the drum sounding a salute.]

Now, it is my pleasant duty, in behalf of Ashuelot chapter, to present through your Honor and gentlemen of the city councils, this monument to the city of Keene for its safe keeping.

---

## ACCEPTANCE BY THE MAYOR.

The monument was accepted on behalf of the city by His Honor Mayor Shedd, who said:

Madame Regent, Ladies and Gentlemen:

In the name of the City of Keene and under authority of a joint resolution of its councils I accept from your hands the deed of this land and its memorial marker.

The preservation of the location of this first meeting-house and the transmission of such knowledge by means of this

FIRST CONGREGATIONAL CHURCH, THE COMMON AND MAIN STREET.

lasting tablet to future generations, accomplishes one more of the worthy and patriotic objects for which your society is noted.

In these days of rapid development and stupendous achievement along all lines of invention and science, when we are daily as a nation making history at an undreamed of rate, it is well that such societies as yours should cause us to pause at times and hark back to the beginning of our various communities.

It is well that we should occasionally set apart a short time for such a ceremony as this, and give thought to the struggles and hardships, the pluck and the perseverance, the unwavering loyalty to God, country and home, which inspired the pioneer settlers of this and all other of our New England neighborhoods. To turn our thoughts to the achievements of such ancestors and realize how they toiled on ever, in the face of extreme perils and under the greatest disadvantages, should inspire those of the present generation to be equally ambitious and as devoted to the great principles which actuated them.

By your action of today in this presentation, you have established another connecting link between the centuries which should serve as a permanent reminder to all who follow us that as we have received and enjoyed the blessings established by those sturdy founders, so may we transmit the same, in more ample form, to our successors, with the hope that there shall be a steadily increasing and enlarging scope of duties well performed and responsibilities well discharged.

It is doubtless an indisputable fact that the material growth and prosperity of our city, that its moral and educational tone and the high character of its citizens, that its thrift and integrity, have all been natural developments from lessons inculcated so long ago in the hearts and daily lives of the first worshipers on this historic spot. So may these principles spread today, like the invisible waves of the wireless, until one and all shall become imbued with the same and shoulder to shoulder, march on toward the ages, firm in the determination to hold fast to the old traditions, to give service and loyalty to

the present age and in all things to endeavor to accomplish the greatest good for the greatest number.

For the city of Keene, I thank you and your society for your gracious gift and assure you its proper protection.

The benediction was pronounced by the Rev. Josiah L. Seward, D. D., after which the retreat was sounded and the assembly dispersed. The drummer and bugler left the grounds and marched up the street, playing one of the old tunes for the drum and fife.

---

## BENEDICTION.

May the blessing of our Father in Heaven, which rested upon the infant colony which settled near this spot, and worshipped in the rude house here erected to testify to their piety and devotion, that blessing which sustained and comforted them through all the trials and dangers to which they were subjected in the wilderness surrounded by savage foes, be still extended to the citizens of the prosperous and beautiful city of the present time, guide them in the pathway of truth and virtue, inspire them with the spirit of truth and duty which animated the fathers, and lead them in the way of life everlasting. Amen.

# AREA OF KEENE PUBLIC PARKS, CITY LANDS AND CEMETERIES.

| | |
|---|---|
| Ward 1, | 2,810 acres. |
| Ward 2, | 5,275 " |
| Ward 3, | 2,310 " |
| Ward 4, | 8,780 " |
| Ward 5, | 4,510 " |
| Total area of Keene, 27 sq. miles, | 23,685 acres. |

## PARKS AND CITY LANDS.

| | |
|---|---|
| Wheelock Park, original gift, ward 4, | 23.97 acres. |
| Wheelock Park, addition, ward 4, | 15.35 " |
| Ladies' Wildwood Park, ward 4, | 12.25 " |
| Robin Hood Forest, ward 2, | 83. " |
| City Park, ward 2, | 16.15 " |
| Children's Wood, ward 2, | 12. " |
| Minister Lot, ward 2, | 55.50 " |
| Central Park, ward 3, | .40 " |
| Ashuelot Park, ward 5, | 1. " |
| Total parks, | 219.62 acres. |
| City Pasture, ward 1, | 68.70 acres. |
| Sylvan Lake Lot, ward 3, | 73.97 " |
| Stone Crusher Lot, ward 2, | 14.37 " |
| Brooks Land, Beech Hill, | 1. " |

| | |
|---|---|
| Fairfield Land, ward 1, | 18.60 acres. |
| Russell and Tucker Lands, Chesterfield road, | .50 " |
| Total city land, | 177.14 acres. |

## CEMETERIES.

| | |
|---|---|
| Woodland, East, ward 2, | 26.10 acres. |
| Woodland, West, ward 2, | 12.25 " |
| Greenlawn, ward 2, | 8. " |
| Washington, ward 2, | 1.68 " |
| North, ward 4, estimated, | .75 " |
| West Keene, ward 5, | 2.63 " |
| West Hill, ward 4, estimated, | .25 " |
| Ash Swamp, ward 5, estimated, | .10 " |
| Catholic, East of Main street, ward 1, | 6.25 " |
| Catholic, West of Main street, ward 5, | 12.85 " |
| Total cemeteries, | 70.90 acres. |

## LENGTH AND WIDTH.

| | |
|---|---|
| Greatest length of Keene, east and west, | 8.163 miles. |
| Greatest width of Keene, north and south, | 6.562 " |

## AREA OF KEENE, N. H., BY WARDS, WITH AREA OF PARKS AND CEMETERIES.

| Ward. | Total Area. | Parks. | Cemeteries. | Acreage Remaining. |
|---|---|---|---|---|
| 1, | 2,810 acres, | | 6 acres | 2,804 |
| 2, | 5,275 " | 166.65 acres. | 48 " | 5,060 |
| 3, | 2,310 " | .40 " | | 2,309.6 |
| 4, | 8,780 " | 51.57 " | 1 " | 8,727 |
| 5, | 4,510 " | 1. " | 16 " | 4,494 |
| | 23,685 acres. | 219.62 acres. | 71 acres. | 23,394.6 |

## RELATIVE AREA OF LAND AND WATER IN THE CITY OF KEENE.

| Ward. | Land. | Water. | Total. |
|---|---|---|---|
| 1, | 2,773 acres. | 37 acres. | 2,810 acres. |
| 2, | 5,208 " | 67 " | 5,275 " |
| 3, | 2,255 " | 55 " | 2,310 " |
| 4, | 8,693 " | 87 " | 8,780 " |
| 5, | 4,471 " | 39 " | 4,510 " |
| Total, | 23,400 acres | 285 acres | 23,685 acres. |

## POPULATION.

| | 1900. | 1910. | Gain. |
|---|---|---|---|
| Ward 1, | 2,488 | 2,898 | 410 |
| Ward 2, | 1,896 | 1,971 | 75 |
| Ward 3, | 1,926 | 1,974 | 48 |
| Ward 4, | 1,384 | 1,526 | 142 |
| Ward 5, | 1,471 | 1,699 | 228 |
| | 9,165 | 10,068 | 903 |

## APPROXIMATE AREA OF LAND OF THE CITY OF KEENE IN ROXBURY.

| | |
|---|---|
| Land around Echo lake, including water, | 862 acres. |
| Cota farm, | 160 " |
| Buckminster lot, | 60 " |
| Munsell lot, | 30 " |
| Sipson lot, | 1 " |
| French land, | 11 " |
| Mark land, | 79 " |
| Story land, | 140 " |
| Kirk land, | 18 " |
| Woodward farm and lands, | 118 " |
| Cass quarry and other lands, | 72 " |
| Total, | 1,551 acres. |

In addition to the above the city owns and controls the stone and quarry rights on about 125 acres of land.

| | |
|---|---|
| Area of Echo lake, | 140 acres. |
| Area of Goose pond and lot, | 74 " |
| Area of Goose pond and islands, | 52½ " |

---

## DISTRIBUTION OF THE POPULATION OF KEENE (CITY PROPER) AS INDICATED BY DWELLINGS, ACCORDING TO THE MAP OF KEENE, CORRECTED TO NOVEMBER, 1911.

(Each tenement that has a separate number is counted as one dwelling.)

| | |
|---|---|
| In the northeast quarter, north of Roxbury street and east of the center of Main street, produced northerly, | 599 |
| Northwest quarter, north of West street and west of line as above, | 513 |
| Southeast quarter, south of Roxbury street and east of Main, | 520 |
| Southwest quarter, south of West street and west of Main, | 267 |
| Total number, | 1,899 |

---

| | |
|---|---|
| North of the center line of West and Roxbury streets, | 1,112 |
| South of the same, | 787 |
| East of the center line of Main street, produced as above, | 1,119 |
| West of the same, | 780 |

---

| | |
|---|---|
| Ward 1, to limits of the map, | 520 |
| Ward 2, to limits of the map, | 433 |
| Ward 3, to limits of the map, | 430 |
| Ward 4, to limits of the map, | 249 |
| Ward 5, to limits of the map, | 267 |

| | |
|---|---|
| North of a line running east and west from Main street railroad crossing, | 1,276 |
| South of the same line, | 623 |

The center of population as indicated above is on Spring street, nearly north of the Dinsmoor house, No. 45 Washington street.

---

## ALTITUDES, KEENE AND ROXBURY. ABOVE SEA LEVEL.

| | |
|---|---|
| On line of Water Works: | |
| Echo lake, | 1,321 feet. |
| Upper dam, Roaring brook, | 991 " |
| Lower dam, | 738 " |
| Beech hill, over pipe, | 866 " |
| Sylvan lake, | 640 " |
| Octagon reservoir, | 640 " |
| Beech hill reservoir, | 597 " |
| Railroad crossing, Main street, | 483 " |
| High lands in Roxbury: | |
| Bassett hill, | 1,639 feet. |
| Banks hill, | 1,561 " |
| Parker hill, | 1,630 " |
| Horse hill, | 1,530 " |
| Bald hill, | 1,581 " |
| High lands around Keene: | |
| Beech hill, at Horatian tower, | 1,059 feet. |
| Beech hill, north part, | 1,060 " |
| Floor of Horatian tower, | 1,084 " |
| West hill, north peak, | 1,168 " |
| West hill, south peak, | 1,366 " |
| Stearns hill, | 1,310 " |
| Hyland hill, in Westmoreland, near town line, | 1,525 " |
| Gray's hill, | 1,385 " |
| In north woods, | 1,251 " |
| Surry mountain, near town line, | 1,000 " |
| Surry summit, railroad, | 830 " |

## LENGTH OF PAVEMENTS IN THE CITY OF KEENE.

| | | |
|---|---|---|
| Granite block, | 470 feet. | .09 miles. |
| Concrete, | 237 " | .04 " |
| Macadam, | 37,400 " | 7.08 " |
| Bituminous macadam, | 12,012 " | 2.28 " |
| Total pavement, | 50,119 feet. | 9.49 miles. |
| Length of tar concrete sidewalks, | 45,080 feet | 8.54 miles. |
| Length of cement concrete sidewalks, | 2,578 " | .49 " |

Pavement, brick, Central square and West street, 8,570 sq. yds.

---

## LENGTH OF ROADS IN KEENE.

Including the roads in use at the present time, as well as the old main roads that are but little used, but not discontinued.

| | |
|---|---|
| Total length of roads, | 59.90 miles. |
| Total length of streets, | 43.27 " |
| Total length of highways, | 103.17 miles. |

For a brief history of the highways of Keene and a table of the lengths of the streets and roads, see present Report.

---

## A LIST OF THE BRIDGES IN KEENE.

Including the location and kinds of all bridges with a span of five feet and upwards.

| | Iron. | Reinforced Concrete. | Stone. | Wood. | Total. |
|---|---|---|---|---|---|
| Ashuelot river | 3 | | 1 | 1 | 5 |
| The Branch, including North and East | 6 | | 1 | | 7 |
| Canals at South Keene | 1* | | 1 | 1 | 3 |

| | Iron. | Reinforced Concrete. | Stone | Wood. | Total. |
|---|---|---|---|---|---|
| Ferry Brook | | | | 3 | 3 |
| Beaver Brook, including cemetery | 5 | 3 | | 10 | 18 |
| Beaver Brook, old canal Sullivan road | | | | 1 | 1 |
| Wilder road and brook | | | | 4 | 4 |
| Ash swamp brook, including meadow road | 1* | | | 3 | 4 |
| White brook | | | | 3 | 3 |
| Black brook | 2 | | | 2 | 4 |
| Chesterfield road | | | | 2 | 2 |
| Sturtevant brook | | | | 1 | 1 |
| Goose pond brook | | | | 2 | 2 |
| Dickinson brook | | | | 1 | 1 |
| Marlboro road | | 1 | | | 1 |
| Concord road | 1 | | | | 1 |
| Winchester street, in addition to Ash Swamp brook | | 1 | | | 1 |
| Pearl street | | | | 1 | 1 |
| Pitcher street and meadow roads | | | | 3 | 3 |
| Eli Dort road | | | | 1 | 1 |
| Daniels Hill road | | | | 1 | 1 |
| Summit road | | | | 1 | 1 |
| Wyman road | | | | 1 | 1 |
| Court street | | | | 1 | 1 |
| Elm street | | | | 1 | 1 |
| Branch road | | | | 1 | 1 |
| Eveleth road | | | 1 | | 1 |
| Totals | 19 | 5 | 4 | 45 | 73 |

Of the bridges over the Branch, three cross the town line between Keene and Roxbury. Of these, the lower one is maintained by the town of Roxbury, the middle one by the city of Keene, and the upper by Keene and Roxbury jointly.

The lower bridge over the canal, or tail race in South Keene is maintained by D. R. & F. A. Cole.

*Steel beam and concrete construction.

## TOWN LINE PERAMBULATIONS, 1913, AND EACH SEVEN YEARS THEREAFTER.

| | |
|---|---|
| Number of stone posts on the main roads, | 21 |
| Number of monuments, consisting of a stake with stones around it, that have to be found, renewed and marked, | 126 |

# A BRIEF HISTORY OF THE HIGHWAYS OF KEENE,

## WITH REFERENCE TO THE DATE AND RECORD OF THE LAYOUT, DISCONTINUANCE, ESTABLISHED GRADES, LENGTH, WIDTH, ETC.

---

COMPILED FROM THE TOWN, CITY AND COUNTY RECORDS BY SAMUEL WADSWORTH.

1913.

---

This list contains a reference to all the streets and roads that have been laid out in Keene, that can be identified, or located at the present time. Prior to the year 1800, the roads were not described by courses and distances, therefore are more difficult to locate, and it has been impossible to do so in several instances.

The volume and page noted, refer to the town and city records, unless otherwise specified, the roads having been laid out by the selectmen prior to 1874, and by the board of mayor and aldermen since that time. The volume marked "O," is the old record book, beginning with the incorporation of the town in 1753, and continuing until 1826, when the new volume was marked "1." Nearly all the public roads in Keene were re-surveyed, by a vote of the town passed at the annual town meeting in 1836, to which reference is made in the following:

Abbott road—See Wyman road.

Adams street—Formerly called East Main street, laid out from Elliot to Baker street, July 1, 1887, vol. 2, page 235. Discontinued Nov. 1, 1888. Laid out in nearly the same location, Nov. 21, 1888, vol. 2, page 320. From Elliot to Marlboro street it was laid out as part of Elliot street, which see. It is 50 feet wide.

Adams court—A name formerly given to that part of Wilson street north of Emerald street. Now a court, not laid out by the city, running westerly from Adams street.

Allen court—A part of the old Cheshire turnpike, which see. There is no recent layout of this court.

Appian Way—The location of one of the original Proprietors' roads, laid out Oct. 2, 1738, running westerly from the main street between house lots Nos. 41 and 42. A road was laid out in the same location, crossing Ashuelot river, Feb. 16, 1756, vol. O, page 398. It was extended southerly, Sept. 28, 1761, vol. O, page 400, and was probably on or near the present location of Winchester street. At the town meeting, March 12, 1833, voted to appoint a committee to investigate the title of the town to this road, running from Main street, near the residence of Miss Catherine Fiske, to the Ashuelot river. A marginal note on the record says, "sold to John G. Bond by the Proprietors." The present Appian Way was laid out Aug. 17, 1885, vol. 2, page 155, 48 feet wide. A grade was established on the south walk, Oct. 26, 1898, vol. 3, page 266.

Appleton street—An early road was laid out from the "Meetinghouse plat," to the river and Ash Swamp, a little south of the present street, and passing the old burying ground. It was changed from the south to the north side of lot 54 in 1741. It was laid out by the selectmen to the river, Sept. 28, 1761, vol. O, page 400. Was laid out in its present location by the selectmen, as a private road to the bridge over the river, July 1, 1820, vol. O, page 463. Laid out as a public highway Nov. 27, 1897, vol. 3, page 234. It is 30 feet in width, except along the river bank, where it is 33 feet wide.

Arch street—A name recently given to a part of the Chesterfield road, which see.

Armory street—Laid out to Spruce street, June 26, 1869, vol. 1, page 235, and included part of what is now Baldwin street. Extended to North street, July 12, 1872, vol. 1, page 400. Again extended June 24, 1891, vol. 3, page 39.

and to its present terminus June 12, 1905, vol. 4, page 84. The street is 40 feet wide.

Ashuelot street—Laid out Dec. 5, 1857, vol. 1, page 192, in connection with Castle street. Three rods wide.

Ashuelot court—A private way to houses of the Faulkner & Colony Mfg. Co.

Ash Swamp road—See West street, also Meadow roads.

Baker street—One of the earliest roads. Laid out by the Proprietors in 1740, from the town street, through lands of Capt. Hall and others, to Lieut. Heaton's, at the south part of Beech Hill. Laid out by the selectmen, March 5, 1754, vol. O, page 398, to Lieut. Seth Heaton's and beyond. Was probably the beginning of the road to Townsend that was laid out by the Proprietors in 1737, and was the beginning of the old road to Boston. It formerly ran more to the south, at the east end, as did Marlboro street from thence to Beech Hill. The course of Baker street was changed, and made straight, March 1, 1803, vol. O, page 370, or soon after the Third New Hampshire Turnpike was built. Was re-surveyed as "Isaac Gray's road" in 1836, vol. 1, page 55, two rods wide.

Baldwin street—From Elm to Armory street, it was laid out in connection with Armory street, June 26, 1869, vol. 1, page 325. Extended to Forest street, Aug. 6, 1870, vol. 1, page 344. It was laid out 40 feet wide.

Barcomb street—A private road leading easterly from Sullivan street.

Barker street—Laid out Sept. 13, 1875, vol. 2, page 32, 40 feet wide.

Beaver street—Laid out from the southwest corner of land of David Nims, to Beaver brook, Feb. 20, 1758, vol. O, page 399. Was discontinued, March 11, 1806. Was again laid out from Prison street to Beaver brook, Dec. 1, 1810, vol. O, page 442, and again discontinued, April 19, 1815. Was again laid out in the same location, Nov. 12, 1818, vol. O, page 460. At a town meeting, March 19, 1824, the selectmen were authorized to dispose of the interests of the town

in this road. This was probably not done, for on March 5, 1835, vol. 1, page 30, alterations were made and recorded at the west end of this street. Extended to the east line of Woodland cemetery, May 21, 1855, vol. 1, page 181, west part of this extension 33 feet wide, and the rest 40 feet. Widened on the north side from Washington street to Beaver brook, June 30, 1863, vol. 1, page 237. Widened on the south side from Washington street to John Bennett's, Sept. 30, 1865, vol. 1, page 265, making it two rods and thirteen links wide at Washington street. Extended to Oak street, Feb. 5, 1866, vol. 1, page 271, 40 feet wide. Extended to Terrace street, July 2, 1880, vol. 2, page 103, 40 feet in width. Grade of the north walk established, and concrete ordered in 1888.

Beaver Brook road—See Gilsum road via Beaver brook.

Beech street—Was laid out May 21, 1855, vol. 1, page 181, 40 feet wide.

Beech Hill middle road—See Roxbury middle road.

Beech Hill summit road—See Nurse road.

Belvedere road—See Wilder road.

Benford place—A private way southerly from Winchester street.

Blake street—The south end of this street was laid out as a court leading northerly from Appian Way, June 7, 1894, vol. 3, page 164, and the north end, formerly called "Midway," May 31, 1895, vol. 3, page 171. It was extended southerly to Winchester street Sept. 26, 1910, vol. 4, page 187, and to the above mentioned court Dec. 1, 1910, vol. 4, page 191. The street was laid out 40 feet wide.

Blossom street, West Keene—Laid out June 3, 1912, vol. 4, page 226, 40 feet wide.

Boston place—Leading southerly from Baker street, laid out May 12, 1913, vol. 4, page 258, 40 feet wide.

Bradford avenue—Formerly called Daniel Bradford's road, running from Arch street to West street. No early layout of this road has been identified. It was re-surveyed in 1836, vol. 1, page 49, two rods in width.

Branch road—From the Marlboro road, up the North branch, through part of Keene and Roxbury, to the Concord road. Laid out in part, from the Roxbury, or old Packersfield road to the house of Ebenezer Page, March 7, 1786, vol. O, page 411. Laid out between the Roxbury south and middle roads, March 10, 1796, vol. O, page 419. Relaid from the bridge on the Roxbury road to the house of Ebenezer Page, Feb. 8, 1803, vol. O, page 426. Laid out by the court the entire length, in 1848, Court records, vol. 2, page 382. Part of old road discontinued Nov. 2, 1852. Was laid out three rods wide.

Branch Turnpike and Bridge Corporation—See Main street.

Bridge court—A private way leading southerly from West street, west of the Ashuelot river bridge.

Bridge road—From the Sullivan road, east of Beaver brook, to the old Sullivan, or Sawyer road. Laid out from Elisha Ellis' to the old Sullivan road, May 27, 1823, vol. O, page 475. This included part of the present Sullivan road. Was re-surveyed in 1836, vol. 1, page 57, and discontinued March 9, 1841.

Brook street—The south end of this street was laid out as Spring court, Oct. 16, 1884, vol. 2, page 139. Was extended to Beaver street, Nov. 5, 1891, vol. 3, page 63. It is 33 feet wide. Grade established on the east sidewalk, Aug. 17, 1898, vol. 3, page 249.

Brown, Ammi, road—From the original location of the old No. 12 schoolhouse, to the house of Ammi Brown. Laid out in April, 1825, vol. O, page 481, two rods wide. Alterations made Nov. 1826, vol. O, page 482.

Burr avenue—A private way leading northerly from Park avenue.

Butler court—Laid out Dec. 28, 1876, vol. 2, page 63, 33 feet wide.

Carpenter street—Laid out May 12, 1894, vol. 3, page 152, 40 feet wide.

Carroll street—Laid out Jan. 5, 1861, vol. 1, page 228, 40 feet wide.

Castle street—Laid out in connection with Ashuelot street, Dec. 5, 1857, vol. 1, page 192, three rods wide.

Cemetery streets—Two streets laid out from Woodland cemetery to George street. The first was laid from the north end of Summit Avenue, Sept. 13, 1877, vol. 2, page 69, 30 feet wide. The second from the northwest gate of the cemetery, June 15, 1878, vol. 2, page 71, 33 feet wide.

Central avenue—At Edgewood. Laid out April 21, 1913, vol. 4, page 244, 50 feet wide.

Central Square—Formerly called the Common. There has been no formal layout of Central Square, except as much as is covered by the laying out of Washington street on the east, and Court street on the west. It is the natural space formed by the intersection of the radiating streets, and seems to have been dedicated to public use, and the lines defined by the lines of the adjoining lands. These lines follow the lines of the buildings on the west side, about six feet south of the building line, or a few inches south of the buttresses of the First Congregational church, on the north side, and along the line of the buildings on the east side, except at the southwest corner of the Bank block, where the building stands back about three feet from the line. It contains, within these lines a little more than two acres in area. Curb line on the west side, from West to Winter streets, and grade in front of the Russell block and Ashuelot Bank, established Nov. 21, 1895, vol. 3, page 205. In 1786 the town purchased of Capt. Josiah Richardson for the sum of twenty pounds about one acre of land north and west of the meeting-house, bounded south and east on the roads as then established, and west on Mr. Richardson's garden. This land together with the roads comprised a larger part of our Central square. In 1824, Joseph Dorr and wife sold to the town of Keene a triangular strip of land west of the Common "for the use of the Common and no other purpose." This conveyance established the west line of Central square as now occupied and with the previous conveyance includes the entire area.

Centre street—Partly laid out from Court street, westerly Aug. 25, 1866, vol. 1, page 282, 23 feet wide. Extended to Middle street, May 28, 1875, vol. 2, page 25. Seven feet of the easterly end of the extension was laid out 23 feet wide and the rest 29 feet. Widened at the east end, Oct. 2, 1884, vol. 2, page 134, 34.2 feet wide at Court street and 29 feet at the northeast corner of the High school lot.

Chapman road—From the Marlboro road, near schoolhouse No. 2, over Beech hill to the Roxbury road. Laid out about the year 1775, passing the houses of David Willson, Davis Howlett and Benjamin Osgood, to the Packersfield road, vol. O, page 407. Re-surveyed in 1836, vol. 1, page 42, two rods wide. Course changed near the Cheshire railroad, March 13, 1848, vol. 1, page 116. Old road near the Cheshire railroad discontinued Aug. 13, 1868.

Cheshire Turnpike—From Court street, northerly, on the east side of the river, to Surry and thence to Drewsville and Charlestown. Charter granted in 1805. The present Allen court is a part of this road. That part from the north house on Allen court to the Holbrook house, near Goose pond, was discontinued by the Court in 1848, Court records, vol. 2, page 377. See Surry east road.

Chesterfield road—The first road to Chesterfield was over the Daniels Hill road, passing by the southwest corner of Keene. See West street and the Daniels Hill road. The first layout identified as describing the present Chesterfield road was made by the Court from the Keene meeting-house to Chesterfield, in 1801, Court records, vol. 1, page 80. This road was laid through a corner of Westmoreland. Alterations were made near the Westmoreland line Sept. 24, 1804, vol. O, page 430, and again changed by the Court in 1815, Court records, vol. 1, page 163. Course changed by the town, October, 1818, vol. O, page 462. Corresponding part of the former road was discontinued by the Court in 1819, Court records, vol. 1, page 215. Re-surveyed from the Common to the line of Westmoreland in 1836, vol. 1, page 58, four rods wide. Again laid out by the Court from

the new bridge over the Ashuelot river, in Keene, to Norcross ferry in Chesterfield, through a corner of Westmoreland, in 1840, Court records, vol. 2, page 183, four rods wide. Alterations made from Jotham Parker's, easterly, Oct. 29, 1844, vol. 1, page 91, three rods wide. Part of the road from Dickinson's Mills to Chesterfield, laid out in 1840, discontinued by the Court in 1844, Court records, vol. 2, page 294. Road changed near the Lincoln tavern, near the top of the hill, June 8, 1846, vol. 1, page 98. Discontinued from Stephen Russell's to the Whitcomb Mills road in 1846, vol. 2, page 326. Part of the old road up Chesterfield hill discontinued in 1846, as well as that portion from the Lincoln tavern, up the hill to the line of Westmoreland, vol. 2, page 327. The rest of the old road east of the Lincoln tavern was discontinued in 1848, vol. 2, page 377. The road, as originally laid out, ran in almost a straight course, without regard to grade, from the base of the hill to the top, the numerous changes noted above finally established it in its present course.

Chestnut street—Laid out June 28, 1895, vol. 3, page 174, 35 feet wide.

Church street—Called on old deeds, "Frog lane." Laid out to Beaver brook, March 26, 1811, vol. O, page 444, 30 feet wide. Extended to Lincoln street, Feb. 4, 1860, vol. 1, page 221, three rods wide. Widened and straightened from Main street to Beaver brook, July 24, 1869, vol. 1, page 328, 30 feet wide. Grade established and concrete ordered on the north and south walks, Main street to Beaver brook, Sept. 22, 1890, vol. 3, page 30. Widened on the south side between Main and Wells streets, May 12, 1894, vol. 3, page 144, making it 33.9 feet wide.

Clover street—A former name given to Grant street.

Colorado street—Laid out July 16, 1870, vol. 1, page 340. It is 30 feet wide at West street, 33 feet at Castle street, and of various widths between those points. Grade of east and west walks established May 27, 1895, vol. 3, page 181.

Commercial street—A private way belonging to the Boston & Maine Railroad Company.

Common, The—See Central Square.

Concord road—From Washington street to the line of Roxbury, towards East Sullivan. The early layout of this road from Beaver brook, up Beech hill, to the junction of the old Sullivan or Sawyer road has not been identified. From that point it was included in a layout made in February, 1775, vol. O, page 407. A road was laid from the James Wright place easterly, in February, 1775, vol. O, page 407. Laid out from the bridge over Beaver brook to Ephriam Wright's, near the top of the hill, November, 1826, Vol. O, page 480, four rods wide. Laid out and altered from James Wright's to the Roxbury line, Sept. 15, 1827, vol. 1, page 2, four rods wide. This layout was over the course of the present Sullivan road, northeasterly, to near the Nahum Wright place, then occupied by Amos Wood, thence southeasterly to the Branch, and up the Branch as now travelled, to the line of Roxbury. This road was extended by the Court from the Roxbury line, through Roxbury, Sullivan, Nelson, Stoddard and Antrim, in 1830, to connect with the Hillsboro road to Concord, Court records, vol. 1, page 351. A new course was laid from James Wright's, easterly, Oct. 12, 1833, vol. 1, page 23, three rods wide. This located the Concord road in its present course from James Wright's to the Branch. Re-surveyed from the Common to James Wright's in 1836, vol. 1, page 59. Old road up "Crying hill" discontinued Nov. 25, 1839. Old road from near Wm. and Lanmon Nims, now the Nahum Wright place, to the Branch, discontinued Dec. 14, 1839. Alterations made by the Court up "Crying hill" in 1852, Court records, vol. 2, page 527, three rods wide. Widened, straightened and graded from near schoolhouse No. 4, to the Sullivan road, Dec. 7, 1878, Commissioners' records, page 308.

Congress street—Laid out Sept. 26, 1913, vol. 4, page 235, 40 feet wide.

Coolidge street—Laid out June 30, 1870, vol. 1, page 337. It is 33 feet wide at Washington street, and 25 feet wide at

Howard street. Grade established on north and south sidewalks and roadway, July 6, 1898, vol. 3, page 238.

Cottage street—Laid out Jan. 25, 1868, vol. 1, page 308, 33 feet wide.

Court street—The early records show that a road was travelled up the river prior to 1745, but the date of its layout has not been established. A road from the "Ash Swamp road," running "up the river" was laid out May 5, 1754, vol. O, page 398. This road followed near the present location of School street, to the angle of Leverett street, thence along the bank, and entered the present course of Court street near the Sun Tavern. This road was laid on the east side of the river, and continued nearly to the Surry line. A branch was laid from this road across the river, and to the line of Surry, west of the river, March 6, 1770, vol. O, page 405. Laid out by the Court from the Keene meeting-house to Surry, and alterations made, in 1785, Court records, vol. 1, page 8, passing east of the river. Course near and over the river changed Jan. 7, 1788, vol. O, page 412. Course changed near Fisher brook, March 4, 1794, vol. O, page 418. Third New Hampshire Turnpike, of which Court street was a part, was chartered Dec. 25, 1799. This was laid over the present line of Court street, except along the Common, where it ran west of the old Court house, near where the present business blocks stand. Again laid out from the Common to Abijah Wilder's house, March 4, 1808, vol. O, page 440. This layout established the street in its present location. The Third New Hampshire was given up as a turnpike in 1822, and the selectmen laid out a road over the same course, Dec. 6, 1824, vol. O, page 480, four rods wide. Re-surveyed in 1836, vol. 1, page 37, same width. A new layout was made from the Common to Walpole through Surry, by the Court, in 1845, Court records, vol. 2, page 311. Grade of east sidewalk, and concrete voted, Vernon to High street, June 5, 1886, vol. 2, page 202. Grade of east and west walks and turf line established, Central Square to North street, May, 1887,

Vol. 2, page 260. Grade of east walk established from Forest street, northerly, and concrete ordered, July 31, 1889, vol. 2, page 331. Grade of the center line to North street established, Dec. 19, 1889, vol. 2, page 369. Grade established and cement sidewalk ordered from School street to the north line of W. R. Porter's lot, April 12, 1913, vol. 4, page 239.

Court Square—Private rights of way in the rear of Ball's and the First Church blocks.

Craig road—From the Westmoreland road, southwesterly, to the former house of Balcarras Craig. Early layout not identified. Re-surveyed in 1836, vol. 1, page 45. Discontinued, Nov. 9, 1869.

Crescent street—Laid out March 4, 1912, vol. 4, page 218, 40 feet wide.

Cross street—Laid out Feb. 10, 1788, vol. O, page 412. Re-survey and alterations, June 23, 1821, vol. O, page 466. Re-surveyed in 1836, vol. 1, page 56, two rods wide. Widened from land of Asahel Dodge to land of Thomas Carroll, Jan. 5, 1861, vol. 1, page 228, 40 feet wide. Widened at the west end, on the north side, Dec. 26, 1866, vol. 1, page 288. Widened on the north side, Washington to Carroll street, June 3, 1871, vol. 1, page 356, 40 feet wide. Grade of north sidewalk established and concrete ordered, July 8, 1887, vol. 2, page 248.

Crossfield street—Laid out in connection with the extension of Dunbar street, Oct. 11, 1862, vol. 1, page 235, 33 feet in width.

Cypress street—A private way leading easterly from Main street to the railroad yards.

Dakin road—Formerly in Keene, now in Roxbury, from the old Packersfield road, southeasterly towards the Roxbury quarries and the upper dam of the Keene Water Works. Laid out to the former Marlboro line, Sept. 24, 1792, vol. O, page 416.

Damon court—Laid out June 12, 1900, vol. 3, page 317, 30 feet wide.

Daniels Hill road—The former name of the road leading from the Chesterfield road, now the junction of Park avenue and West street, to the Swanzey line, over Daniels Hill, now West Hill. Part of this road now included with West street. Laid out from the Causeway to Ash Swamp, March 5, 1754, vol. O, page 398 (see West street). Extended from the Ash Swamp bridge, up the hill, and to the farm of Samuel and John Daniels, Sept. 10, 1763, vol. O, page 402. Extended to the line of Chesterfield, March 6, 1770, vol. O, page 405. This was the first road laid out to the town of Chesterfield. Extended to the Swanzey line, from the Daniels house, July, 1783, vol. O, page 409. Course changed or a new layout July, 1783, vol. O, page 410. Course changed near Ebenezer Clark's, Feb. 10, 1803, vol. O, page 427. Again changed, Feb. 22, 1805, vol. O, page 431. Course changed from the Whitcomb Mills road, easterly, Sept. 25, 1828, vol. 1, page 5, two and one-half rods wide. Re-surveyed in 1836, vol. 1, page 51, three rods wide. Part of the old road from Daniels Hill, southwesterly towards Chesterfield, re-surveyed in 1836, under the name of Eli Dort's road, vol. 1, page 53, three rods wide. The old road up Daniels Hill discontinued March 12, 1839.

Daniels, James, road—From the Whitcomb Mills road, to the house formerly of James Daniels. Laid out March, 1789, vol. O, page 413. Re-surveyed in 1836, vol. 1, page 54, two rods wide.

Darling, Daniel, road—From the Surry west road to the house formerly of Daniel Darling, now Gillis. Laid out Oct. 19, 1808, vol. O, page 441. Re-surveyed in 1836, vol. 1, page 46, two rods wide.

Dartmouth street—Laid out Jan. 16, 1901, vol. 3, page 347, 40 feet wide.

Davis street—Laid out Feb. 1, 1851, vol. 1, page 138, from Main street to the east line of the Ashuelot railroad, 33 feet wide. Widened from Wilson street to Ralston street, June 7, 1894, by adding seven feet to the south side, vol. 3, page 161, making 40 feet in width.

Depot road—See South Keene depot road.

Diphthong Alley—A private passage and right of way.

Dort, Eli, road—See Daniels Hill road.

Douglass street—Laid out Feb. 9, 1866, vol. 1, page 274, to Beaver street, 37 feet wide. Have not found a record of any layout north of Beaver street.

Dover street—Laid out July 20, 1872, vol. 1, page 409, 40 feet wide.

Duffy court—Laid out Oct. 6, 1902, vol. 4, page 54, 32 feet wide.

Dunbar street—Formerly called Dunbar's lane. Laid out Dec. 30, 1861, vol. 1, page 232. Extended to, and including Crossfield street, Oct. 11, 1862, vol. 1, page 235. Extended easterly to land of the Cheshire Railroad Co., Sept. 20, 1866, vol. 1, page 286. The first layout was 30 feet wide and the extensions were 33 feet. The north line between lands of Mrs. Cooper and F. A. Perry was moved north, by agreement, in 1889, to the width of 15 inches in the middle and running to 0 at the ends. No record made. The east end from the line of land of the Lancaster Shoe Co. discontinued July 28, 1891, vol. 3, page 42. Grade of the north sidewalk established, and concrete ordered, Nov. 15, 1888, vol. 2, page 316. Grade of south walk established, Oct. 5, 1892, vol. 3, page 97.

Eagle court—A private way south of the Eagle Hotel.

Eastern avenue—Laid out by the Court, March 24, 1868, vol. 3, page 185, Court records, 50 feet wide.

East Main street—The former name of Adams street.

East Prospect street—Now Reservoir street.

East Washington street—Now Page street.

Edgewood avenue—From Main street, westerly at Edgewood. Laid out April 21, 1913, vol. 4, page 244. From Main street to the Village Green it is 70 feet wide, and from thence to its terminus, 50 feet.

Edson road—See Joseph Wheeler's road.

Edwards street—Laid out May 3, 1894, vol. 3, page 41, 40 feet wide.

Elliot street—Laid out from Main to Marlboro street, Aug. 4,

1873, vol. 1, page 409. From Main street to the angle it was laid out 40 feet wide, and from thence to Marlboro street, 50 feet. The latter course is now included with Adams street.

Ellis court—Laid out Aug. 8, 1879, vol. 2, page 95, 28 feet wide, and extended, July 3, 1886, vol. 2, page 168, 30 feet in width. An extension to Woodbury street is contemplated.

Ellis road—See Felt road.

Ellis, Samuel, road—See Surry west road.

Elm street—Formerly called Center street. The first layout was from Court street, easterly, as a part of the Joseph Rugg road, April 17, 1841, vol. 1, page 75, one and one-half rods wide. Laid out between Cross and High streets, Nov. 8, 1848, vol. 1, page 128, two and one-half rods wide. Between Mechanic and Union streets, Dec. 4, 1850, vol. 1, page 132, 32 feet wide. Extended to the north line of John H. Fuller's land, Jan. 5, 1861, vol. 1, page 228, two and one-half rods wide. Extended to Dr. Prouty's land, Nov. 28, 1863, vol. 1, page 245, two and one-half rods wide. Laid out between Union and Cross streets, Dec. 31, 1864, vol. 1, page 259, 34 feet wide. Extended to Court street, June 23, 1866, vol. 1, page 279, 40 feet wide to the angle, three rods wide from thence to the old Kingman road, and the latter the same width as formerly laid out, one and one-half rods. Widened at the west end over the Kingman road, Oct. 31, 1868, vol. 1, page 320, three rods wide. Widened between Mechanic and Cross streets, July 10, 1886, vol. 2, page 214. Extended to Vernon street, Sept. 5, 1892, vol. 3, page 92, 32 feet wide.

Emerald street—Laid out Sept. 13, 1851, vol. 1, page 159, in connection with Ralston street, 50 feet wide. Has never been laid out beyond the east line of the former Ashuelot railroad land. Grade of the south sidewalk, from Main street to land of Dunn & Salisbury, established Oct. 12, 1898, vol. 3, page 257.

Esty road—See Nims road.

Eveleth road—Laid out from the Concord road, near the house

formerly of Charles Eveleth, to the Branch road, Oct. 5, 1848, vol. 1, page 120, three rods wide. A portion of the westerly end, including the bridge over the Branch, was discontinued March 7, 1907, but again laid out on May 17 of the same year, vol. 4, page 153, three rods wide.

Factory road—See Swanzey Factory road.

Fairfield court—Has not been laid out as a public highway.

Fairmount street, at Edgewood—Laid out April 21, 1913, vol. 4, page 244, 40 feet wide.

Fairview street—Laid out to the angle, May 6, 1901, vol. 3, page 355. Extended to land of Thomas T. Russell, June 6, 1901, vol. 3, page 358. Extended to near Russell street, Nov. 7, 1901, vol. 3, page 370. Seven feet of the northwest end of this street was laid out in connection with Russell street, Oct. 6, 1902, vol. 3, page 396. It is 40 feet wide. That part running northwesterly from the angle, to Russell street, has been named Roosevelt street.

Federal row—Formerly that part of the east side of Main street, between the Eagle Hotel and Water street, on which were located shops and places of business.

Federal street—Laid out in connection with a part of Lamson street, March 29, 1907, vol. 4, page 139, 40 feet wide. Grade established and cement sidewalk ordered Oct. 25, 1911, vol. 4, page 211.

Felt road—Lately called the Ellis road, from the Westmoreland road, near schoolhouse No. 8, to the Chesterfield road. Original layout not identified. Re-surveyed in 1836, vol. 1, page 54, two rods wide.

Forest street—Laid out Aug. 6, 1870, vol. 1, page 344, to Spruce street. Extended to Prospect street, July 31, 1874, vol. 2, page 7. It is 25 feet wide from Court street to the angle, and 39 feet elsewhere.

Foster street—Laid out Dec. 8, 1879, vol. 2, page 99, 30 feet wide.

Foster, S., road—See West Hill base road.

Foster, Widow, road—See Hastings Avenue.

Foundry street—Is on the original location land of the Ashuelot railroad, and has never been laid out as a public highway.

Fowler street—Laid out May 12, 1894, vol. 3, page 152, 40 feet wide.

Franklin street—Laid out July 20, 1867, vol. 1, page 301. Laid out 42 feet wide, with the addition of a triangular piece of land on the east side, at the south end, making the street 47 feet in width at Roxbury street.

Gardner street—Laid out Aug. 17, 1898, vol. 3, page 246, 40 feet wide.

Gates street—Laid out May 8, 1905, vol. 4, page 83, 33 feet wide.

George street—Laid out June 27, 1876, vol. 2, page 42. Extended, Dec. 6, 1876, vol. 2, page 60. Second extension, May 31, 1889, vol. 2, page 323. It is 40 feet wide the entire length.

Giffin street—Laid out June 13, 1899, vol. 3, page 284, 33 feet wide.

Gilsum Beaver brook road—A road was laid from Elisha Ellis' house, southerly, and crossing to the old Sullivan, or Sawyer road, July 8, 1771, vol. O, page 406. A road was laid from the old Sawyer road, crossing Beaver brook, and thence on the west side of the brook to Elisha Ellis', June 12, 1781, vol. O, page 408. Was laid out by the Court from Goshen to Keene, along the west side of Beaver brook, to the road near the glass factory, in 1836, Court records, vol. 2, page 91, four rods wide. Alterations made near Beaver brook falls, Sept. 11, 1848, vol. 1, page 123. Laid out in 1909 as part of the west side state road of New Hampshire.

Gilsum hill road—Sometimes called the Gunn road, from the old Cheshire Turnpike, or Surry east road, to the Gilsum line. A layout that possibly refers to a road in or near the location of this road was made March 5, 1754, vol. O, page 398. A layout from Partridge's Tavern to the Gilsum line, April, 1766, vol. O, page 404, refers to this road. Laid out

and altered by the Court in 1788, vol. 1, page 16, Court records. Alterations made near the schoolhouse, March 5, 1793, vol. O, page 417. Alterations from the Cheshire Turnpike in November, 1826, vol. 1, page 1. Corresponding old road discontinued Oct. 4, 1828. Re-surveyed in 1836, vol. 1, page 44, three rods wide. Alterations east of Levi Pond's, to near Eunice Hall's, Sept. 14, 1857, vol. 1, page 189. Old road east of Levi Pond's discontinued March 9, 1858.

Gilsum old road—Laid out by the Court in 1814, vol. 1, page 158 of the Court records, from the Gilsum line to the Keene road by the Pound. Re-surveyed in 1836, vol. 1, page 43, three rods away.

Gilsum street—A part of the old Gilsum road laid out in 1814. See Gilsum old road. Line established on the west side of the County lot, Nov. 13, 1885, vol. 2, page 192.

Glebe road—See Westmoreland Glebe road.

Goodnow road—See Chapman road.

Goose pond road—From the east road to Surry to the city land, near Goose pond. Laid out Oct. 16, 1868, vol. 1, page 318, three rods wide.

Grandview street, at Edgewood—Laid out April 21, 1913, vol. 4, page 244, 50 feet wide.

Grant street—Laid out as Clover street, Sept. 22, 1866, vol. 1, page 284, 40 feet wide.

Graves road—From South Keene, southerly, to the house of Rufus S. Graves. This road has been maintained by the town and city, but no record of the laying out has been found.

Gray, Isaac, road—See Baker street.

Green court—A private way.

Green street—Laid out May 11, 1853, vol. 1, page 168, 25 feet wide. Grade established on the west side and concrete sidewalk ordered June 2, 1913, vol. 4, page 265.

Greenlawn street—Laid out in connection with Page street, as East Washington street, July 28, 1885, vol. 2, page 153, 30 feet wide. Widened to 35 feet, Nov. 30, 1889, vol. 2,

page 357. Grade of north sidewalk established, and concrete ordered, Sept. 4, 1891, vol. 3, page 50.

Greenwood avenue, at Edgewood—Laid out April 21, 1913, vol. 4, page 244. It is 50 feet wide except at the easterly end, near Main street, where it is of various widths, being 65 feet at its intersection with Main street.

Grimes road—See Westmoreland Grimes road.

Grove street—Laid out Nov. 11, 1871, vol. 1, page 367, 40 feet wide.

Gunn road—See Gilsum hill road.

Gurnsey street—Laid out May 19, 1892, vol. 3, page 75, 40 feet wide.

Harrison street—Laid out between Roxbury and Church streets, May 27, 1872, vol. 1, page 406, 35 feet wide. Extended to Railroad street, June 19, 1886, vol. 2, page 231, 30 feet in width.

Hart place—A private way.

Harvard street—Reserved for a street westerly from Dartmouth street. Has not been laid out.

Hastings avenue, or the "Widow Foster's road"—From Westmoreland Summit road to Westmoreland old road. Laid out Aug. 19, 1762, vol. O, page 401. Re-surveyed in 1836, vol. 1, page 49, two rods wide.

Haymarket, The—Formerly on Main street in front of Federal row.

High street—Laid out Nov. 8, 1848, vol. 1, page 128, two and one-half rods wide. Widened on the north side to 50 feet, between Elm and Carroll streets, Jan. 5, 1861, vol. 1, page 228. Widened at the west end, Dec. 28, 1867, vol. 1, page 308. Present width at Court street, 43 feet and two inches. Grade of the north walk established, and concrete ordered, from Court to Elm streets, Sept. 10, 1890, vol. 3, page 18.

Holbrook road—Now a part of the Surry east road, from Court street, near the North cemetery to the house formerly of Enos Holbrook. Was part of the road laid out "up the river," March 5, 1754, vol. O, page 398. Re-surveyed in 1836, vol. 1, page 45, three rods wide. Formerly ran west

of its present course. Laid out as at present travelled, Feb. 5, 1846, vol. 1, page 95, three rods wide. Corresponding old road discontinued by the Court in 1848, Court records, vol. 2, page 377, the layout by the Court having been made in 1785, Court records, vol. 1, page 8.

Howard court—A private way.

Howard street—Laid out March 1, 1851, vol. 1, page 140, two and one-half rods wide.

Hurricane road—See Westmoreland old road.

Hyde street—Laid out Oct. 11, 1911, vol. 4, page 207, 40 feet wide. It includes what was formerly called Wyman court, leading southerly from Wyman Way, which has never been laid out.

Island street—Laid out Aug. 13, 1859, vol. 1, page 217. Discontinued Nov. 6, 1860. Again laid out over part of its course, Feb. 11, 1871, vol. 1, page 350, three rods wide. Extended to Winchester street, June 12, 1876, vol. 2, page 38, three rods wide.

Island court—A private court, formerly running westerly from Island street, through land of the Railroad company.

Jennison street—Laid out Nov. 4, 1893, vol. 3, page 138, 40 feet wide.

Jordan road—See Nourse road.

Kelleher street—Laid out June 3, 1858, vol. 1, page 205, 32 feet wide. Extended to Baker street, Dec. 2, 1871, vol. 1, page 370, 40 feet wide. Widened and straightened on the east side Nov. 25, 1908, vol. 4, page 163.

Kenworth avenue, at Edgewood—Laid out April 21, 1913, vol. 4, page 244. The northerly end is 50 feet and the southerly end 40 feet wide.

Kingman road, part of Elm street—See Joseph Rugg road.

Kingsbury street—Laid out May 6, 1901, vol. 3, page 351, 40 feet wide.

Kingsbury, Capt. Samuel, road—From the Gilsum road, east of Levi Pond's to the Capt. Samuel Kingsbury house, formerly Nathaniel Kingsbury, later the Ruffle place. Laid out

July 8, 1771, vol. O, page 406. Alterations made from the Gilsum road, Sept. 24, 1792, vol. O, page 417. Course again changed, Sept. 25, 1828, vol. 1, page 6. Was discontinued March 10, 1868.

Knight street—Laid out Nov. 21, 1888, vol. 2, page 295, 33 feet wide. About 450 feet, extending northerly from a point nearly opposite No. 54 Sullivan street, were discontinued, Nov. 7, 1912.

Lamson street—The west end of the street was laid out in connection with Federal street, March 29, 1907, vol. 4, page 139. It is 48 feet wide at St. James street, but of various widths elsewhere. Extended to Main street Sept. 18, 1911, vol. 4, page 202. It is about 18 feet wide at Main street, increasing in width towards the west. Grade established and cement sidewalk ordered Oct. 25, 1910, vol. 4, page 214. The south sidewalk was moved south about four feet at the east end, by agreement with the owners of the adjoining property, June, 1913.

Laurel street—Laid out Oct. 18, 1906, vol. 4, page 97, 40 feet wide.

Leverett street—Laid out June 10, 1871, vol. 1, page 35, 48 feet wide. Grade established on the south side, west of Barker street, May 5, 1913, vol. 4, page 255.

Lincoln street, North—Laid out to a point north of Beaver street, Sept. 22, 1866, vol. 1, page 284, 40 feet wide. Extended to George street, May 20, 1886, vol. 2, page 198, 35 feet wide. Grade of the west walk north from Beaver street established, Oct. 12, 1898, vol. 3, page 260. Widened near the residence of Joseph E. Shattuck, Feb. 20, 1896, vol. 3, page 209.

Lincoln street, South—Laid out Feb. 4, 1860, vol. 1, page 221, three rods wide.

Linden street—Laid out Oct. 4, 1875, vol. 2, page 34, 40 feet wide.

Lynwood avenue, at Edgewood—Laid out April 21, 1913, vol. 4, page 244, 50 feet wide.

Madison street—Laid out Sept. 20, 1870, vol. 1, page 348. Extended to Wyman Way, Oct. 26, 1898, vol. 3, page 263. It is 40 feet in width.

Main street—Projected by the early proprietors as a road between the two rows of original house lots, and extending southeasterly to the "Nine Lot Plain," near the Swanzey line, four rods wide. It was widened to eight rods, Oct. 1, 1736, by taking four rods from the east end of the west row of lots, the owners being compensated by adding the same amount to the west end. This established the present width of Main street, and explains the present offset of four rods near the house of E. F. Lane, that being the south line of the south lot. It was formally laid out and recorded, Oct. 2, 1738, from the line of Lower Ashuelot, passing the lots on the Nine Lot Plain, thence through the low land and between the original house lots, and thence up Beaver brook to the place selected for a saw mill. The width was eight rods, except along the north side of the plain, where it was four rods, and through the low land, where it was only two rods in width. This was the first road laid out and recorded in Keene. March 6, 1759, vol. O, page 399, voted, "that the road heretofore laid out from the south end of the street, to the Nine Lot Plain, be opened for the future and be an open road." The course was changed between Esquire Newcomb's (E. F. Lane's) and Beaver brook, May 8, 1761, vol. O, page 422. The turnpike from Keene to Fitzwilliam, and Branch Bridge Corporation was chartered in 1802. Laid out from Esquire Newcomb's to the Sandy hill (hill near the Catholic cemetery), November, 1803, vol. O, page 431. Alterations made from the Branch bridge to the Sandy hill, Oct. 16, 1807, vol. O, page 435. Re-surveyed to the Swanzey line in 1836, vol. 1, page 38, eight rods wide to E. F. Lane's, and four rods elsewhere. Widened and straightened from the Branch bridge to the line of Swanzey, Oct. 14, 1865, vol. 1, page 268, three rods wide. Grade of the east sidewalk, and concrete voted, from the railroad to Elliot street, June 12, 1886, vol. 2, page 222.

Grade and concrete voted on the west walk to Winchester street the same year. Grade established, and concrete ordered on the west walk from Winchester street to J. B. Elliot's, June 15, 1888, vol. 2, page 285. Grade of the center line established to E. F. Lane's, Dec. 19, 1889, vol. 2, page 362. Widened, and the line and grade established on the west side from West street to the railroad, Dec. 8, 1892, vol. 3, page 100. Grade of the west walk changed, Keene Five Cents Savings Bank to the railroad, June 15, 1903, vol. 3, page 130. Widened on the east side and the line and grade established, Church to Railroad street, May 12, 1894, vol. 3, page 144. Concrete crossing laid out, and grade established, north of the railroad, Oct. 17, 1895, vol. 3, page 194. Grade of the above crossing raised, Oct. 31, 1895, vol. 3, page 196. Grade and concrete walk extended on the west side to L. E. Mason's, Oct. 17, 1895, vol. 3, page 202. Grade and walk extended to Wyman Way, July 6, 1898, vol. 3, page 242. Widened from Roxbury to Church street, and east line established, Sept. 28, 1898, vol. 3, page 252. Established grade of west walk extended to E. F. Lane's, June 25, 1900, vol. 3, page 331. Grade of the crossing north of the railroad lowered for the Keene Electric Railway, Oct. 15, 1900, vol. 3, page 341. Grade of sidewalk established, Cheshire House to Church street, Dec. 31, 1900, vol. 3, page 344. Widened and straightened from the Catholic cemetery to the Swanzey line, May 5, 1903, vol. 4, page 57, three rods, to 54 feet in width. Grade established on the west walk, railroad to City Hotel, Nov. 23, 1903, vol. 4, page 73. Grade established and new concrete sidewalks ordered on the east side from the Eagle Hotel to Water street, and on the west side from Emerald to Davis street, April 28, 1911, vol. 4, pages 196 to 199.

Maple avenue—Formerly called Woodward's road. Laid out March, 1789, vol. O, page 414. Alterations made Jan. 11, 1817, vol. O, page 455. Re-surveyed in 1836, vol. 1, page 56, two rods wide. A triangular piece of land on the corner of Maple and Park avenues, was conveyed to the city

of Keene by Martha M. Woodward, to be used as a bicycle path, Oct. 24, 1898.

Maple street—Laid out Sept. 1, 1853, vol. 1, page 171, two rods and nine links wide.

Marlboro street—Partly laid out in connection with Baker street, in 1740, to Lieut. Heaton's, at the south part of Beech hill. Also on March 7, 1754, vol. O, page 398, to Lieut. Seth Heaton's and beyond. A road was laid out from the nine lot plain, easterly, and up the valley of the Branch to the line of Monadnock, No. 5, now Marlboro. March 5, 1761, vol. O, page 401. A road was laid from Lieut. Seth Heaton's to the east Branch, May 15, 1771, town records, page 57. Third New Hampshire Turnpike, of which this road was a part, chartered Dec. 25, 1799. Previous to this time, all travel toward Marlboro was by the way of Baker street. Course of the Marlboro road altered Nov. 5, 1804, vol. O, page 430. Third New Hampshire Turnpike discontinued as a corporation in 1822, and a road laid out in the same course by the selectmen, Dec. 6, 1824, vol. O, page 480, four rods wide. Re-surveyed in 1836, vol. 1, page 38, four rods wide. Widened at the junction of Main street, March 13, 1852, vol. 1, page 163. Part of this layout discontinued Dec. 16, 1886. Alterations were made from near the schoolhouse, across the Cheshire railroad, Nov. 1, 1863, vol. 1, page 242. The road from South Keene, easterly, was re-laid, in connection with a new road from the South Keene station, May 24, 1873, vol. 1, page 389. Widened near the residence of Asa Cole, July 19, 1876, vol. 2, page 45. Grade of the north sidewalk, and concrete voted, Main street to E. E. Lyman's, June 12, 1886, vol. 2, page 226. Established grade and concrete walk extended on the north side to the old Catholic church, in 1888. Grade established and concrete ordered on the south walk, Main street, to R. J. Holt's, Sept. 18, 1900, vol. 3, page 26. Alterations made at the railroad for an undergrade crossing, May 12, 1894, vol. 3, page 156, three to five

and one-half rods wide. Corresponding portion of the old road discontinued Sept. 20, 1894, vol. 3, page 160.

Matthews road—From Winchester street, southeasterly, to the line of Swanzey. Laid out Sept. 6, 1835, vol. 1, page 30, three rods wide.

McKinley street—Laid out June 28, 1895, vol. 3, page 177. Extended to Russell street, July 27, 1895, vol. 3, page 191. Both layouts revoked by the Court in October, 1895. Again laid out June 18, 1896, vol. 3, page 212, to the line of Thomas T. Russell's land. Extended to Russell street, Nov. 5, 1896, vol. 3, page 216. The last course of this extension is a part of Russell street. McKinley street is 40 feet wide.

May street, West Keene—Laid out June 3, 1912, vol. 4, page 226, 40 feet wide.

Meadow road, to Ash Swamp meadows—Laid out from West street, southerly and southwesterly to Ash Swamp meadow, June 7, 1823, vol. O, page 476, one and one-half rods wide. A part of this road has since been laid out as Pearl street. A road was laid from the house of Ebenezer Clark, now the Colony farm, to the southeast part of the meadows in August, 1823, vol. O, page 477, 22 feet wide. The former road intersected with this. Another road was laid through the meadow, intersecting with the former, in Aug. 1830, vol. 1, page 18, one and one-half rods wide. Meadow road from West street, southerly, changed March 5, 1835, vol. 1, page 27. See also Pitcher street.

Mechanic street—Laid out March 11, 1837, vol. 1, page 62, two rods wide. Widened on the north and south sides, at the east end, March 13, 1865, vol. 1, page 261. Widened on the south side from Washington to Elm street, Oct. 26, 1867, vol. 1, page 303. Widened on the south side at the east end, July 15, 1868, vol. 1, page 322. The street is 33 feet wide between Court and Elm streets, about 35 feet wide to Pleasant street, 37 feet at the east line of Pleasant street about 45 and three-fourths feet at Washington street, and up to 54 feet between Washington and

Pleasant streets. Grade of north sidewalk established, and concrete ordered, Court to Elm street, Sept. 10, 1890, vol. 3, page 9, and to Pleasant street, Oct. 26, 1891, vol. 3, page 71.

Middle street—Laid out Nov. 14, 1832, vol. 1, page 21, two and one-half rods wide.

Midway—Laid out May 31, 1895, vol. 3, page 171, 40 feet wide.

Monadnock street—The name has recently been assigned to that part of South street running easterly from Adams street. See South street. A street is now used for travel from South to Kelleher street, but has not been laid out.

Myrtle street—Laid out Nov. 11, 1871, vol. 1, page 367, to a point east of Foster street. Extended Nov. 12, 1882, vol. 2, page 113. First layout 40 feet wide and the extension 33 feet in width. That part lying southeasterly from the east side of the bridge over Beaver brook was discontinued Nov. 1, 1906. Grade and location established for a spur track for C. L. Russell & Sons, July 1, 1910.

Mystic place—A private way.

Nelson street—Laid out May 2, 1912, vol. 4, page 222. That part extending northwesterly from Fairview street is 40 feet wide, and from thence to Roosevelt street the width is 35 feet.

Nims road, formerly called the Esty road—From the Roxbury middle road northerly to the Concord road, near the old James Wright place, now Woodbury. Laid out in part, Aug. 30, 1790, vol. O, page 415. Extended Feb. 26, 1796, vol. O, page 418. The latter discontinued March 17, 1797, vol. O, page 283. Laid out from James Wright's to Roswell Nims', June 8, 1818, vol. O, page 459. Re-surveyed in 1836, vol. 1, page 41, two rods wide. Alterations between the Wright and Nims places, Sept. 5, 1857, vol. 1, page 187, three rods wide.

Ninety-third street—Laid out Dec. 16, 1875, vol. 2, page 36, 20 feet wide.

North street—Laid out between Carroll and Elm streets, Jan. 5,

1861, vol. 1, page 228. From Gilsum to Carroll street, Sept. 30, 1871, vol. 1, page 364. Extended to Court street, July 12, 1872, vol. 1, page 400. It is 40 feet wide.

North Lincoln street—See Lincoln street, North.

Norway avenue—A street was laid out from Church to Roxbury street, near the west bank of Beaver brook, Oct. 31, 1848, vol. 1, page 126. This was discontinued in March, 1850. No layout has been found of Norway avenue in its present location.

Nourse road—Sometimes called the Beech hill summit road, or Jordan road. Formerly called the Proprietors' road, as it was reserved for a road by the early proprietors between the two ranges of thirty acre lots laid out in 1763. It runs along the summit of Beech hill, from the Roxbury to the Concord road. It was laid out March 6, 1770, vol. O, page 405, four rods wide. Re-surveyed in 1836, vol. 1, page 57, four rods wide.

Oak street—Laid out in connection with an extension of Beaver street, Feb. 5, 1866, vol. 1, page 271, 50 feet wide.

Olcott road—From the Summit road, near the railroad, southwesterly, to the old Olcott place. Laid out Aug. 29, 1834, vol. 1, page 27.

Page street—Formerly called East Washington street. Laid out in connection with Greenlawn street, July 28, 1885, vol. 2, page 153. Re-surveyed and laid out Nov. 30, 1889, vol. 2, page 357, 30 feet wide. Grade established April 10, 1907, vol. 4, page 146.

Park avenue—This was included in the road laid out from Dr. Obadiah Blake's to the "Causey," Nov. 12, 1760, vol. O, page 400. Also in a road laid out from John Colony's, July 7, 1774, vol. O, page 410. Straightened about 1790, vol. O, page 416. Alterations made from John Colony's toward the village, in August, 1829, vol. 1, page 7. Included in the re-survey of the Chesterfield road in 1836, vol. 1, page 58, and of the Westmoreland Summit road. Alterations made from John Colony's to Daniel Fisher's, Oct. 10, 1843, vol. 1, page 80. Widened near the junction

of West street, Oct. 21, 1901, vol. 3, page 366. Re-surveys were four rods wide to the junction of the Chesterfield road, or Arch street, and three rods beyond that point.

Park street—Laid out Aug. 15, 1892, vol. 3, page 87. It is 40 feet wide at each end, and 62.63 feet in the middle portion.

Pearl street—The northerly end was first laid out as part of the Meadow road, which see. Laid out as a street, Aug. 16, 1858, vol. 1, page 208, 42 feet wide. Extended to Winchester street, Dec. 3, 1860, vol. 1, page 225. Extension three rods wide.

Pemberton road—From the Chesterfield road, southeasterly, to the old Pemberton place. This road has been maintained by the town and city, but no record of the layout has been found.

Perham street—Laid out Aug. 1, 1887, vol. 2, page 242, 33 feet wide.

Pine street—Laid out March 1, 1851, vol. 1, page 140, one rod and seventeen links wide at Washington street, one rod and twenty links at Cross street. A triangular piece of land on the south side near Washington street was added to this street by purchase from Robert C. Shelly, about the year 1871.

Pine avenue—Laid out July 14, 1902, vol. 3, page 384, 40 feet wide. Extended from Wheelock street to Park avenue Oct. 11, 1906, vol. 4, page 93, 40 feet in width.

Pitcher street—Laid out July 6, 1882, vol. 2, page 109, as an additional road to the Ash Swamp Meadows, connecting with the early meadow road. It is 40 feet wide to the north line of the railroad land and 24 feet elsewhere.

Pleasant street—Laid out March 11, 1848, vol. 1, page 118, 25 feet wide. A grade was established on the west walk, June 12, 1900, vol. 3, page 320. Grade established and concrete sidewalk ordered May 3, 1906, vol. 4, page 87.

Portland street—Laid out in connection with River street, July 13, 1872, vol. 1, page 403, 30 feet wide.

Poverty lane—A name given to the east end of West street, or the old Ash Swamp road, as it was used prior to 1773.

Prison street—See Washington street.

Probate street—Laid out July 19, 1875, vol. 2, page 29, 40 feet wide.

Proctor court—A private way.

Prospect street—Laid out Aug. 1, 1874, vol. 2, page 3, three rods wide.

Railroad street—Formerly a right of way as far as Wells street, 20 and 24 feet wide. Laid out Sept. 23, 1871, vol. 1, page 359. It is 20 feet wide at Main street, increasing to 50 feet near Ninety-third street, and continuing that width to the end. Grade of the north walk, Main to Ninety-third street established July 8, 1893, vol. 3, page 134. Grade changed near Main street, and extended to the Beaver Mills office, Oct. 17, 1895, vol. 3, page 198. That part east of the east line of Harrison street discontinued Oct. 15, 1908.

Railroad square—Private land belonging to the Railroad company.

Ralston street—Laid out in connection with Emerald street, Sept. 13, 1851, vol. 1, page 159, 50 feet wide.

Reed, Aaron, road—From the Walpole road, northerly, to former house of Aaron Reed. Laid out Dec. 8, 1815, vol. O, page 449. Re-surveyed in 1836, vol. 1, page 55, one and one-half rods wide.

Reservoir street—Formerly called East Prospect street. Laid out by the county commissioners, July 30, 1872, as a right of way for the town of Keene to the reservoir lot, Commissioners' records, page 170. The proposed street extending northerly to the line of Beaver street has not been laid out.

Richardson court—Laid out July 14, 1902, vol. 3, page 392, 32 feet wide.

Ridgewood avenue, at West Keene—Laid out June 3, 1912, vol. 4, page 226, 40 feet wide.

River street—Laid out July 13, 1872, vol. 1, page 403, in connection with Portland street. It is three rods wide to the north line of the Faulkner & Colony land, thence reduced to 42 feet at Portland street.

Riverton street, at Edgewood—Laid out April 21, 1913, vol. 4 page 244, 50 feet wide.

Roosevelt street—Laid out as Fairview street, which see.

Roxbury street, see also Roxbury road—Laid out April 27, 1804, vol. O, page 429, extending to and up Beech hill. This was discontinued March 19, 1805, vol. O, page 393. Again laid out May 16, 1806, vol. O, page 450. Re-surveyed from the Common to Beech hill, June 17, 1821, vol. O, page 466. Re-surveyed in 1836, vol. 1, page 39, three rods wide. Course changed on the west side of Beech hill, Dec. 1, 1847, vol. 1, page 112, three rods wide. Laid out by the Court from the base of Beech hill to near the Chapman house, in 1848, Court records, vol. 2, page 402, three rods wide. Old road between these points discontinued in March, 1851. Grade of north sidewalk established, and concrete ordered, Nov. 1, 1887, vol. 2, page 255. Grade and concrete extended to Oak street, July 31, 1889, vol. 2, page 347. Grade of center line established to Oak street, Dec. 19, 1889, vol. 2, page 376. Grade of south walk established, and concrete ordered to the Renouf gateway, Oct. 3, 1901, vol. 3, page 362.

Roxbury court—A private way.

Roxbury road, south, or the old Packersfield road—From the junction of Water and Roxbury streets to Roxbury. See Water and Roxbury streets. First layout by way of Water street, March 5, 1762, vol. O, page 401, and again recorded Aug. 19, 1762. Extended across the Branch in 1764 or 1765, vol. O, page 402, and again extended March 6, 1769, vol. O, page 404, to the line of Monadnock No. 6, or Packersfield, now a part of Roxbury, and came to that line a little to the south of the house of Breed Bachelor, which was the first house in Packersfield. Alterations were made in April, 1766, from Beech hill, crossing the Branch by a large rock and extending toward Joseph Brown's, vol. O, page 404. Laid out up Beech hill, via Roxbury street, April 27, 1804, vol. O, page 429. Layout discontinued March 19, 1805, vol. O, page 393. Again laid

out May 16, 1806, vol. O, page 450. Re-surveyed in 1836, vol. 1, page 39, three rods wide. Course changed on the west side of Beech hill, Dec. 1, 1847, vol. 1, page 112, three rods wide. Laid out by the Court in 1848, from the base of Beech hill to near the Chapman house, Court records, vol. 2, page 402, three rods wide. Old road discontinued between those points in March, 1851.

Roxbury middle road—From the Roxbury south road, to the Branch road, near the old peg mill, and from thence to Roxbury. Appears to have been laid out March 6, 1769, vol. O, page 404, crossing the Branch and thence northerly. An extension was made Feb. 28, 1772, vol. O, page 406, and again extended to the line of Monadnock No. 6 or Packersfield, now in Roxbury, April 20, 1789, vol. O, page 414. Course changed and straightened June 5, 1793, from "West Beech hill to East Beech hill," vol. O, page 418. A layout near the east end appears Feb. 7, 1797, vol. O, page 419, also a new layout on the east side of Beech hill, June 6, 1811, vol. O, page 442. Re-surveyed in 1836, vol. 1, page 40, two rods wide. Alteration made east of No. 3 schoolhouse Dec. 9, 1865, vol. 1, page 277, three rods wide. Corresponding part of the old road discontinued March 12, 1867.

Rugg, Joseph, road—Or the Kingman road, part of which is now included with Elm street. Laid out from Court street to Joseph Rugg's house, April 17, 1841, vol. 1, page 75, one and one-half rods wide.

Rule street—Laid out Oct. 26, 1898, vol. 3, page 269, 33 feet wide. Extended to Sullivan street Oct. 28, 1912, vol. 4, page 231, 33 feet wide.

Russell street—Laid out Oct. 4, 1876, vol. 2, page 53. Extended to McKinley street in connection with the layout of that street, Nov. 5, 1896, vol. 3, page 216. Extended to Wheelock street, as a part of the layout of that street, Nov. 24, 1896, vol. 3, page 219. Extended to Roosevelt street, Oct. 6, 1902, vol. 3, page 396. A part of the latter layout is a part of Roosevelt street. It is 33 feet wide from Park avenue to

McKinley street, 34 feet from thence to Wheelock street and 35 feet to the terminus. Extended to Pine avenue May 19, 1913, vol. 4, page 261. The direct extension of Russell street is 35 feet wide and from thence to Pine avenue 40 feet.

Sawyer road—See Sullivan old, or Sawyer road.

School street—This is one of the earliest roads laid out in Keene, the records showing that a road was travelled substantially in the same location prior to 1745, and running up the river. The first recorded layout was of a road running from the old Ash swamp road, now West street, up the river, March 5, 1754, vol. O, page 398. This road was probably in or near the location of the present street, as far as the angle of Leverett street, thence continuing in nearly a straight line, along the bank, to the present course of Court street near the old Sun Tavern. The course was changed, probably at the present angle, May 14, 1803, vol. O, page 428. A new layout was made May 14, 1816, vol. O, page 456, running from the turnpike to the old road. Re-surveyed and alterations made April 18, 1820, vol. O, page 469, three rods wide. Re-surveyed in 1836, vol. 1, page 56, three rods wide. Grade established, and concrete ordered on the west walk, West to Castle street, in 1888. Grade of east walk established and concrete ordered July 31, 1889, vol. 2, page 343.

Seymour street—The name first given to Terrace street.

Silent Way—Or the Daniel Thompson road. From Main street, south of the Branch, southwesterly, to the line of the old Thompson farm. Laid out Dec. 24, 1838, vol. 1, page 70, two rods wide.

Slyfield road—See Whitcomb's mills road.

South street—Laid out July 5, 1892, vol. 3, page 83, 33 feet wide. That part of the street running easterly from Adams street has recently been named Monadnock street.

South Keene depot road—Laid out from South Keene to South Keene depot, Oct. 6, 1852, vol. 1, page 165, three rods wide. Another road was laid from the town line, near the South

Keene station, to the Marlboro road, opposite the house of Edward Joslin. May 24, 1873, vol. 1, page 389, four rods wide. Both the above roads were discontinued June 3, 1891, and the land conveyed to the Fitchburg Railroad Co. They were replaced by a road running from the Swanzey Factory road, west of the railroad, to a point near the station, laid out June 5, 1891, vol. 3, page 36, two rods wide.

South Lincoln street—See Lincoln street, South.

Spring street—Laid out Nov. 19, 1853, vol. 1, page 175, 22 feet wide. Extended to Franklin street, July 18, 1863, vol. 1, page 240, 33 feet wide. Widened and straightened from Washington street, easterly, June 15, 1868, vol. 1, page 310. Thirty feet wide from Washington street to Nelson Morse's house, and 33 feet elsewhere. Grade of the north sidewalk established and concrete ordered, Oct. 1, 1888, vol. 2, page 291.

Spring court—The original name of the south end of Brook street.

Spruce street—Laid out Jan. 5, 1861, vol. 1, page 228. Extended to Forest street August 6, 1870, vol. 1, page 344. Extended to the present terminus, Nov. 23, 1878, vol. 2, page 73. It is 40 feet wide from Howard to Forest street and 33 feet west of that point.

St. James street—Laid out Aug. 22, 1900, vol. 3, page 335. It is 44 feet wide at West street, and 40 feet at the southerly terminus. Grade established on the east walk, Sept. 6, 1900, vol. 3, page 338.

Sullivan street—Laid out Oct. 24, 1885, vol. 2, page 159, 33 feet wide.

Sullivan, Concord road—See Concord road.

Sullivan, old or Sawyer road—From the Concord road near the Ephraim Wright place, now F. O. Wright, to the Sullivan line near the former house of James Sawyer. A road was laid out March 6, 1768, vol. O, page 404, from the hill on the east side of "Mill brook" (Beaver brook), and crossing "Ferries brook near the falls of said brook" and to

the Gilsum line, now in Sullivan. The location of this road is uncertain, although it ran partly along the west side of Beaver brook. It was discontinued soon after March 24, 1772, at which time a road was accepted, as laid out by the selectmen, Feb. 28th, of the same year, vol. O, page 405, from James Wright's to the Gilsum line, "crossing Ferries brook where the bridge is now built." A road was laid from Ephraim Wright's, as a bridle road, June 12, 1781, vol. O, page 408, to Isaac Griswold's saw mill, and there crossing Beaver brook, westerly, and running northerly to the James Sawyer road, and thence in the same course to Elisha Ellis's land. A road was laid out Oct. 17, 1783, vol. O, page 409, from James Sawyer's land to the last named bridle road, and said bridle road made an open road. Resurveyed in 1836, vol. 1, page 41, two rods wide.

Sullivan road—From the Concord road near the house formerly occupied by James Wright, Jr., to the Sullivan line, east of Ferry brook. Laid out February, 1775, vol. O, page 407, from a little north of the house of James Wright to land of Asahel Nims. The James Wright house at that time was the house occupied in recent years by George K. and Henry Wright, and the road as then laid out formed a part of the present Concord road as well as the Sullivan road. Was laid out from the house of James Wright, Jr., to near the Sullivan line, Oct. 30, 1806, vol. O, page 435. Was resurveyed in 1836, vol. 1, page 59, four rods wide. Widened, straightened and graded in connection with part of the Concord road, Dec. 7, 1878, Commissioners' records, page 308.

Sullivan road, west branch—From the latter road near the Nahum Wright place to the Sullivan line, west of Ferry brook. Laid out by the Court in 1847, Court records, vol. 2, page 353, three rods wide.

Sullivan road—From the Gilsum brook road, through the southeast corner of Gilsum to Sullivan. Laid out Sept. 27, 1838, vol. 1, page 65, three rods wide.

Summer street—Laid out Nov. 15, 1832, vol. 1, page 21, two

and one-half rods wide. Grade of the north sidewalk established and concrete ordered, July 31, 1889, vol. 2, page 339. Widened and straightened on the north side, Court to School street, Sept. 25, 1889, vol. 2, page 353.

Surry, east road—From Court street to the Surry line, east of the river. Part of the old Cheshire turnpike. Includes also the Holbrook road, which see. It was first laid out as a part of the road "up the river" to the land of Ebenezer Day, March 5, 1754, vol. O, page 398. Was extended through lands of Day and others to the town line, March 4, 1760, vol. O, page 399. A road was laid from Amos Partridge's sawmill, later the Wright mill, northerly, about the year 1768, vol. O, page 404. Laid out from the Keene meetinghouse to Surry, by the Court in 1785, Court records, vol. 1, page 8. The Cheshire turnpike, of which this road was a part, was chartered in 1805. See the Holbrook road for other records.

Surry, west road—From the Four Corners to Surry line, west of the river. A road was extended from the last named road, across Ashuelot river and to the Surry line, March 6, 1770, vol. O, page 405. This road diverged to the west from the present road, north of the Four Corners, running near the old Daniel Darling place, now George D. Gillis, and entering Surry to the west of the road as now travelled. It was changed to near the present road, May 8, 1801, vol. O, page 422. The north end was again changed, Nov. 5, 1805, vol. O, page 434. Re-surveyed in 1836, vol. 1, page 45, three rods wide. Laid out by the Court from the Common in Keene to Walpole via Surry in 1845, Court records, vol. 2, page 311, four rods wide.

Swanzey, base road—See West Hill base road.

Swanzey Factory road, from South Keene to Swanzey Factory—A road was laid out from the nine lot plain, near the Swanzey line, easterly, and up the Branch valley, March 5, 1762, vol. O, page 401. The present road was laid out by the Court in 1814, Court records, vol. 1, page 154, from Swanzey Factory to the Third New Hampshire turnpike.

Alterations were made near South Keene, July 4, 1837, vol. 1, page 64, three rods wide.

Swanzey Hill road—See Daniels Hill road.

Swanzey road, see Main street—The short road leading from Main street, southerly, to the Swanzey line was laid out Jan. 26, 1867, vol. 1, page 295, three rods wide. No earlier record of this road has been found.

Taylor street—Laid out Nov. 19, 1853, vol. 1, page 175, 33 feet wide.

Tannery place—Formerly a private road to the Symonds tannery, West Keene.

Terrace street—Laid out Nov. 6, 1874, vol. 2, page 14, 33 feet wide.

Third New Hampshire Turnpike—Charter granted Dec. 25, 1799, leading from Bellows Falls, through Keene to New Ipswich and Townsend. Included in Keene the Walpole road, Court street, and Marlboro street and road. Was discontinued as a turnpike in 1822, and a town road laid over the same course, Dec. 6, 1824.

Thompson, Aaron, road—From South Keene, west of the Branch, northeasterly, to the house formerly occupied by Aaron Thompson, now Lotis Bedaw. Early layout not found. Was re-surveyed in 1836, vol. 1, page 43, two rods wide.

Thompson, Daniel, road—See Silent Way.

Town farm road—From the Westmoreland road, near the railroad, southwesterly, to the old Town farm, formerly owned by Dea. Daniel Kingsbury. Laid out July 8, 1771, vol. O, page 406. Course changed Dec. 26, 1805, vol. O, page 434. Re-surveyed in 1836, vol. 1, page 49, two rods wide.

Towns, Ephraim, road—From the Westmoreland road, near the old cemetery, northerly, to the site formerly occupied by Ephraim Towns. Probably laid out in 1789, vol. O, page 414. Re-surveyed in 1836, vol. 1, page 48. Discontinued Nov. 9, 1869.

Towns, John, road—Now in Roxbury, from the old Packersfield road, southerly, to the former house of John Towns. Laid

out April 30, 1809, vol. O, page 441. Now runs through land of the city of Keene, and is partly covered by the new reservoir of the Keene Water Works.

Towns, Samuel, road—From the Westmoreland road, northerly, to the former house of Samuel Towns. Laid out from the Westmoreland road, passing the house of Samuel Towns, to the house of Aaron Gray, March 7, 1790, vol. O, page 415. Re-surveyed in 1836, vol. 1, page 48, two rods wide.

Towns street—Laid out Nov. 19, 1853, vol. 1, page 175, 16 feet wide. Widened Aug. 1, 1874, vol. 2, page 10, to 20 feet.

Union street—Laid out July 21, 1847, vol. 1, page 106. East end 24 feet wide, and the west end 28 feet. Grade established on the north walk, and concrete ordered, Sept. 10, 1890, vol. 3, page 14.

Valley street—Laid out June 15, 1867, vol. 1, page 297, 39 feet wide. Discontinued March 10, 1868. Again laid out July 27, 1868, vol. 1, page 314, 39 feet wide. Extended to land of the Keene Development Co. Nov. 11, 1912, vol. 4, page 235, 40 feet wide. Extension named Victoria street.

Vernon street—Laid out easterly from Court street, Nov. 11, 1869, vol. 1, page 332. A connecting street was laid out from Washington street, Dec. 7, 1871, vol. 1, page 374, and discontinued in March, 1872. Extended to Washington street in its present location, Nov. 20, 1874, vol. 2, page 16, 30 feet wide. Widened at the east and west ends, and at the angle, Sept. 10, 1890, vol. 3, page 5. It is now 35 feet wide at Court street, 36 feet at Washington street, and of various widths elsewhere. Grade established on the north walk, and concrete ordered, Sept. 4, 1891, vol. 3, page 46. Grade established on the south sidewalk, and concrete walk ordered Oct. 28, 1909, vol. 4, page 180.

Victoria street—Laid out Nov. 11, 1912, as an extension of Valley street, vol. 4, page 235, 40 feet wide.

Walker street, at Edgewood—Laid out April 21, 1913, vol. 4, page 244, 50 feet wide.

Walpole road—From the Four Corners to the line of Surry, part of the old third New Hampshire turnpike. No layout

of the first road to Walpole has been found. It was laid from the old Surry road, north of the Four Corners, and ran north of the present road, passing the house later occupied by Aaron Reed, as well as the house of Abijah Willson, and crossed the present road near the old Goodnow tavern, now the Winchester place. Traces of the road are still visible. The present Walpole road was laid out by the court, from Capt. Richardson's store in Keene, to the Surry line, and Walpole, in 1796, Court records, vol. 1, page 54. The third New Hampshire turnpike, of which this road is a part, was chartered Dec. 25, 1799. Old road from Wm. Goodnow's to the Surry line discontinued Aug. 26, 1805, vol. O, page 394. The old Walpole road, noted above, discontinued March 10, 1812, also a road leading from the latter to the turnpike, near the house of Silas Perry, March 13, 1810. Changes were made by the Court from Walpole to Keene in 1817, Court records, vol. 1, page 187. Alterations, and a new road laid northerly from the Goodnow tavern, by the Court in 1823, Court records, vol. 1, page 262. Laid out by the selectmen in the same course as the turnpike, which had been discontinued, Dec. 6, 1824, vol. O, page 480. Changes made near the Goodnow tavern, Sept. 23, 1830, vol. 1, page 16. Re-surveyed in 1836, vol. 1, page 37, four rods wide.

Washington avenue—A road was laid out in this location, Feb. 1, 1851, vol. 1, page 135, 25 feet wide. The present road was laid out Aug. 15, 1857, vol. 1, page 184, two and one-half rods wide. Widened at each end, by taking land from the corners of the county lot, Jan. 2, 1890, vol. 3, page 1.

Washington street, formerly called Prison street—In connection with Main street, this was the first road laid out by the original Proprietors, Oct. 2, 1738, as a road to the site of the sawmill, on Beaver brook, near where the Chellis mill now stands. This road was probably located farther east than the present street, at the south end, entering the present course near the county lot. A road was laid out from the "Causeway" near the junction of the Ash swamp

road, a little north of the present railroad on Main street, to the sawmill, and beyond, Sept. 28, 1761, vol. O, page 400. This road was laid eight rods wide to the sawmill lot, and four rods beyond. March 14, 1815, it was voted to sell one rod in width from the west side of the road, from the jail to the junction of the new road to Gilsum. Lines established on the east and west sides, from the Common to the glass factory, Sept. 25, 1818, vol. O, page 464. Re-surveyed, and the lines established from Roxbury street to the jail, Jan. 28, 1825, vol. O, page 482. Re-surveyed in connection with the Sullivan road in 1836, vol. 1, page 59, four rods wide. Laid out by the Court in connection with the Gilsum brook road in 1836, Court records, vol. 2, page 91, four rods wide. Grade of the east sidewalk established, and concrete voted, Central square to the schoolhouse, June 18, 1887, vol. 2, page 238. Grade and concrete voted on the west walk, Central square to Warren's block, June 18, 1887, vol. 2, page 245. Grade and concrete extended on the west walk to High street, Nov. 26, 1888, vol. 2, page 311. Grade of the center line established to George L. Burdett's house, Dec. 19, 1889, vol. 2, page 373. Straightened from the house of Julia A. Rice, northerly, near Woodbury's mills, Nov. 2, 1891, vol. 3, page 56, three rods wide. Corresponding part of the old road discontined Dec. 17, 1891. Grade and concrete extended on the east walk to Cottage street, Oct. 1, 1891, vol. 3, page 59. Grade and concrete extended on the west walk to Maple street, July 20, 1895, vol. 3, page 188. Widened and straigtened from Washington avenue to the house of Julia A. Rice, May 20, 1897, vol. 3, page 229, three rods wide. Grade and concrete walk extended on the east side to George street, May 12, 1899, vol. 3, page 289. The present street is about 81.5 feet wide at the city hall, 104.5 feet at the north line of the cemetery and 72 feet at the south line of Greenlawn street.

Water street—Formerly called the road to Packersfield. The first road running easterly from Main street was laid out

in October, 1738, between house lots Nos. 13 and 14, which locates it near the present Elliot street, or between that and Proctor court. This was probably the location of "Washburn's lane" which is mentioned in history. The first layout of Water street in its present location appears in vol. O, page 401, March 5, 1762, from the west end of house lot No. 21, to east Beech hill (continuing up the hill, and connecting with the south end of the old Proprietors' road, so called, (the Nourse road). Another layout is recorded from the same lot, Aug. 19, 1762, vol. O, page 401. The old road leading to Beech hill was discontinued March 13, 1810. This was probably the road first laid out between lots 13 and 14. Laid out by the Court from Main street to the Roxbury road in 1850, Court records, vol. 2, page 457. Two rods wide at the west end, 40 feet in the middle portion and three rods at the east end. Widened at the west end to 40 feet by the Court in 1854, Court records, vol. 2, page 541. East end relaid by the selectmen, July 3, 1867, vol. 1, page 299. Grade of the north walk to Crossfield street established, and concrete voted, also on the south walk to Willow street, Aug. 4, 1888, vol. 2, page 299. Spur track for John P. Rust located by joint resolution of the councils, Nov. 20, 1902. Grade of spur track for Charles L. Russell established June 1, 1903, vol. 4, page 61. Grade established for a spur track for C. L. Russell & Sons, April 8, 1908, vol. 4, page 156.

Water street court—A part of Willow street, which see.

Wells street—Originally reserved as a private right of way, 24 feet wide. Has never been laid out as a public street.

West Hill, base road—From the Daniels Hill road southerly at the base of West Hill to Swanzey line, formerly called the Foster road. This road was probably included, in part, in the layout March 6, 1759, vol. O, page 399. Also it seems to have been laid out to the Swanzey line in 1782, vol. O, page 409. Re-surveyed in 1836, vol. 1, page 52, two rods wide. Widened and straightened May 31, 1889, vol 2, page 327, two rods wide.

West Hill Summit road—See Daniels Hill road.

West street—Formerly called Pleasant street. There is evidence that this was one of the early roads, probably laid out about 1740, with the road that ran up the river. The first record of its being laid out was on March 5, 1754, vol. O, page 398 running from the old causeway over the river and "brook" to Amos Foster's land, which was on or near West hill. This road ran "where the road is now drawn," showing the existence of a road prior to that date. The course of this road was from the causeway, a little north of the present railroad crossing on Main street, thence northwesterly, across the house lots now on the south side of West street, and entered the present course of the street near the present corner of School street. The course was changed near the east end, March 6, 1759, vol. O, page 399. A layout made Nov. 12, 1760, vol. O, page 400, to the "Causey," includes this road, with part of the Westmoreland road. Alterations were made to Jesse Clark's, June 21, 1763, vol. O, page 402, being turned to the right upon "Maccany plain, so called, and run a straight course as the land will allow to the saw mill near Jesse Clark's." The saw mill was where Willson's mill now stands, and Jesse Clark's, the first house to the west. Previous to this time the road ran to the south, along the low land. The name Maccany plain appears on some old deeds, and seems to refer to the plain on which West Keene is built. At a town meeting held Sept. 15, 1773, old records, page 74, a vote was passed "to allow Josiah Richardson to alter the road leading from the Meeting House, to Ichabod Fisher's, and to remove said road, and to turn out on the south side of the Meeting House with a straight line to Ichabod Fisher's, in the place which the said Richardson has chosen." This located the street in its present position, from Central square, westerly. The former road which this replaced was called Poverty lane. It was straightened to the "great bridge," June 3, 1801, vol. O, page 423, at which time the creek at the mill was filled, and the road

raised one foot above the highest water mark. The old part of the road was discontinued March 12, 1805, page 393. Included in the layout by the Court, Keene meeting-house to Chesterfield in 1801, Court records, vol. 1, page 80. Widened and straightened from the Common to Faulkner & Colony's mill, May 25, 1818, vol. O, page 457. Included in the re-survey of the Chesterfield road in 1836, vol. 1, page 58, four rods wide, and of the Daniels Hill road, page 51, three rods wide. Also included in a new layout by the Court, from the Ashuelot river to Chesterfield, in 1840, Court records, vol. 2, page 183. Alterations were made near Isaac Rand's, Oct. 25, 1842, vol. 1, page 78. Widened on the south side, from Main street to the Faulkner house, Oct. 1, 1864, vol. 1, page 247. Grade of the north walk and concrete voted, Central square to Colorado street, June 7, 1886, vol. 2, page 206. Grade of the south walk established, and concrete ordered to the Cooke lot, July 1, 1889, vol. 2, page 335. Grade of the center line to Ashuelot river established, Dec. 19, 1889, vol. 2, page 366. Grade and walk on the north side extended to Faulkner & Colony's office, Sept. 10, 1890, vol. 3, page 22. Widened and the north line established, Central square to Colorado street, June 15, 1893, vol. 3, page 125. Grade of the north walk and curb line established near Central square, Nov. 21, 1895, vol. 3, page 205. Widened on the south side at the "Cooke elm," May 1, 1900, vol. 3, page 308. Widened and straightened from Ashuelot street to near Pearl street, to accommodate the new steel bridge, June 18, 1900, vol. 3, page 327. Widened at the mill pond, by agreement, and retaining wall built in 1900.

Westmoreland, Glebe road—From the old Westmoreland road to the town line, southerly of the northwest corner of Keene. Laid out in 1781, vol. O, page 408. Re-surveyed in 1836, vol. 1, page 47, two rods wide. Discontinued Nov. 9, 1869. This road ran nearly south through the east part of Westmoreland to or through the old Glebe lands.

Westmoreland, Grimes road, also called the Glebe road—From

the Chesterfield road, near the house of John R. Russell, to the Westmoreland line. Laid out from the Westmoreland line to the house of John Grimes, "where it strikes the old road," Apr. 16, 1806, vol. O, page 433. The record of the "old road" has not been identified. Re-surveyed in 1836, vol. 1, page 54, two rods wide. Discontinued from David B. Stearns's to the line of Westmoreland, March, 1870.

Westmoreland, old road, or the Hurricane road—From the Chesterfield road, near Willson's mill, to the Westmoreland line, easterly of the northwest corner of Keene. Laid out from Jesse Clark's to the Westmoreland line, Sept. 28, 1761, vol. O, page 400. A branch was laid from this road, westerly to the Westmoreland line in 1781, see Westmoreland Glebe road. Alterations made from Oliver Metcalf's log house, March 15, 1793, vol. O, page 417. Road accepted from Jesse Clark's to the Westmoreland line, Nov. 5, 1804, vol. O, page 388. Laid out by the Court, Westmoreland to Keene, passing John Snow's, and running to the Chesterfield road and thence to the meeting-house in 1808, Court records, vol. 1, page 118. Re-surveyed in 1818, vol. O, page 465. Alterations were made near "Foster's store," July 28, 1821, vol. O, page 467. Part of the road laid out in 1808 discontinued by the Court in 1824, Court records, vol. 1, page 296. Alterations made in three places July 27, 1830, vol. 1, page 16. Part of road laid out in 1830, discontinued March 12, 1832. Re-surveyed in 1836, vol. 1, page 46, three rods wide. Part of the old road near Thayer Knight's discontinued in March, 1843. Alterations near Wm. Dickinson's, Nov. 15, 1847, vol. 1, page 110, three rods wide. Old road near Dickinson's discontinued March 14, 1848.

Westmoreland, Summit road—Formerly called the County road, including Park avenue, from the junction of West street, to the line of Surry, near the Summit. Laid out from the Chesterfield road to John Colony's, July 7, 1774, vol. O, page 410. Laid out from Obadiah Blake's to Elijah

Baker's in June, 1777, vol. O, page 407. Straightened about 1790, vol. O, page 416. Alterations made from John Colony's toward the village in Aug. 1829, vol. 1, page 7. Laid out by the Court in 1831, Court records, vol. 2, page 2, from Westmoreland to the old road near Thomas Baker's, three rods wide. Re-surveyed in 1836, from the Chesterfield road to the Surry line, vol. 1, page 50, old part of the road, to Thomas Baker's, two and one-half rods wide, from thence to the Surry line three rods wide. Laid out by the Court from Thomas Baker's to John Colony's in 1837, Court records, vol. 2, page 129. Laid out by the selectmen from John Colony's to Elijah Blake's, March 8, 1839, vol. 1, page 68. This layout discontinued March 30, 1839. That part of the old road between the old and new location of the No. 12 schoolhouse discontinued Nov. 25, 1839. Alterations from Elijah Blake's to the Chesterfield road, Oct. 10, 1843, vol. 1, page 80. Old road from John Colony's to Elijah Blake's discontinued in March, 1845. Alterations were made at the Cheshire railroad, near the summit, Aug. 9, 1848, vol. 1, page 122, three rods wide.

Wheeler, Benjamin F., road—A private road from the West hill base road to Wheeler's meadow. Laid out July 27, 1895, vol. 3, page 185, 20 feet wide. It was discontinued March 7, 1912.

Wheeler, Joseph, road—This seems to be the road leading southerly from the Daniels Hill road, near the house of Mary A. Edson. Probably laid out in March, 1789, vol. O, page 413. Was discontinued Oct. 18, 1888.

Wheelock street—Laid out Nov. 24, 1896, vol. 3, page 219, including part of Russell street. It is 40 feet wide.

Whitcomb's mills road, or Slyfield road—From the Chesterfield road, southerly to the Daniels Hill road. Laid out in July, 1784, vol. O, page 410. Re-surveyed in 1836, vol. 1, page 53, two rods wide.

Whitcomb, Oliver, road—From the Westmoreland road, by the old cemetery, southerly, to the former house of Oliver Whitcomb. No layout found. Discontinued March 19, 1813.

Wilber street—Laid out July 3, 1886, vol. 2, page 164, two rods wide. A triangular piece of land, 8.25 feet wide on South Lincoln street, was added to the south side of the street from the school lot, by agreement, in 1901. No layout made.

Wilder street—The south end of the street was laid out Nov. 5, 1908, vol. 4, page 159, 40 feet wide. It was extended May 12, 1909, the same width, vol. 4, page 168. The north end of the street has not been laid out, but was conveyed to the City of Keene as a right of way at the time of the second extension. The right of way is 27 feet wide at Park street, and of various widths elsewhere.

Wilder road—Lately called Belvedere. From the Gilsum brook road, northwesterly, to the Gilsum line. Laid out by the Court in 1879, Court records, vol. 3, page 349, three rods wide.

Wilford street—Laid out Nov. 9, 1898, vol. 3, page 274, 40 feet wide.

Willow street—Laid out, in part, as Water street court, Aug. 2, 1876, vol. 2, page 47, 40 feet wide. Extended to Marlboro street May 22, 1886, vol. 2, page 210, 40 feet wide. Widened on the west side, from Marlboro street to the first angle, Nov. 9, 1898, vol. 3, page 277, to 42 feet in width.

Willow court, formerly called Howard place—Laid out Nov. 19, 1885, vol. 2, page 196, 30 feet wide.

Wilson street—Laid out north of Emerald street, Sept. 21, 1853, vol. 1, page 173, 44 feet wide. This part was formerly called Adams court. Another layout of the same appears Oct. 23, 1880, vol. 2, page 106, 44 feet wide. Laid out to Davis street, Nov. 22, 1888, vol. 2, page 307, 45 feet wide. Extended to Winchester street, June 20, 1892, vol. 3, page 79, 45 feet wide.

Winchester court—Laid out Aug. 2, 1873, vol. 1, page 414, 32 feet wide.

Winchester street and road—The early records of this road have not been identified. It was laid out by the Court in

1833, Court records, vol. 2, page 29, from Swanzey to the west side of Main street in Keene. Laid out by the selectmen, Main street to the Swanzey line, May 17, 1847, vol. 1, page 101, three rods wide. Laid out as part of the New Hampshire west side boulevard in 1909. Widened and straightened Nov. 23, 1909, vol. 4, page 183, three rods wide.

Winter street—Laid out Nov. 14, 1832, vol. 1, page 21, two and one-half rods wide. Widened from Court to Middle street, June 20, 1877, vol. 2, page 66, by adding two and one-half feet to the north side. Grade of the north walk from Court to Middle street established, and concrete ordered, June 25, 1887, vol. 2, page 252. Grade and walk on the north side extended to School street, July 31, 1889, vol. 2, page 343. Grade of south walk, Central square to S. A. Geroulds' established, and concrete ordered, Oct. 26, 1891, vol. 3, page 67.

Woodburn street—Laid out Aug. 22, 1876, vol. 2, page 50. Extended to Court street, June 16, 1903, vol. 4, page 64. It is 42 feet wide. All of the extension except a short distance at the south end was discontinued June 6, 1907.

Woodbury street—Laid out July 5, 1894, vol. 3, page 167, 40 feet wide.

Woodward road—See Maple avenue.

Wyman court—See Hyde street.

Wyman road—From the Walpole road, southerly, to the Summit road. Laid out in 1782 from the Walpole road to near Elijah Blake's house, vol. O, page 409. Alterations made from Benjamin Archer's to Thomas Dwinnel's, May 17, 1787, vol. O, page 411. Re-surveyed in 1836, vol. 1, page 51, two rods wide. The short piece of road leading northerly from the house formerly occupied by William Goodnow, to the Walpole road was laid out Sept. 23, 1830, vol. 1, page 15.

Wyman Way—Laid out in connection with the extension of Madison street, Oct. 26, 1898, vol. 3, page 263, 40 feet wide.

## A TABLE OF THE LENGTHS OF THE STREETS AND ROADS OF KEENE.

Taken from actual measurements, recorded layouts and other available data, and including all public streets laid out, and all private ways used for public travel.

---

### CITY STREETS.

| Name of Street. | No. of Feet. |
|---|---|
| Adams, | 1,426 |
| Allen court, | 1,300 |
| Appian Way, | 1,048 |
| Appleton, | 2,121 |
| Arch, to Westmoreland road, | 4,570 |
| Armory, | 1,535 |
| Ashuelot, | 1,173 |
| Ashuelot court, | 360 |
| Baker, | 2,530 |
| Baldwin, | 398 |
| Barcomb, | 431 |
| Barker, | 421 |
| Beaver, | 2,750 |
| Beech, | 745 |
| Blake, | 1,133 |
| Blossom, | 495 |
| Boston place, | 212 |
| Bridge court, | 278 |
| Brook, | 640 |
| Butler court, | 1,055 |
| Carpenter, | 1,089 |
| Carroll, | 2,058 |
| Castle, | 953 |
| Cemetery, | 208 |
| Central avenue, | 317 |

| Name of Street. | No. of Feet. |
|---|---|
| Central square, about | 650 |
| Center, | 378 |
| Chestnut, | 386 |
| Church, | 2,925 |
| Colorado, | 1,032 |
| Commercial, | 510 |
| Congress, | 1,428 |
| Coolidge, | 454 |
| Cottage, | 570 |
| Court, to Holbrook road, | 10,573 |
| Crescent, | 847 |
| Cross, | 1,460 |
| Crossfield, | 183 |
| Damon court, | 410 |
| Dartmouth, | 486 |
| Davis, | 1,581 |
| Douglass, | 1,093 |
| Dover, | 837 |
| Duffy court, | 165 |
| Dunbar, | 995 |
| Eastern avenue, | 3,231 |
| Edgewood avenue, | 1,309 |
| Edwards, | 568 |
| Elliot, | 530 |
| Ellis court, | 490 |
| Elm, | 7,484 |
| Emerald, | 1,415 |
| Fairfield court, | 255 |
| Fairmount, | 359 |
| Fairview, | 996 |
| Federal, | 188 |
| Forest, | 1,390 |
| Foster, | 1,030 |
| Foundry, about | 500 |
| Fowler, | 478 |
| Franklin, | 926 |

| Name of Street. | No. of Feet. |
|---|---|
| Gardner, | 426 |
| Gates, | 552 |
| George, | 2,107 |
| Giffin, | 808 |
| Gilsum, to house No. 252, | 3,050 |
| Grandview, | 568 |
| Grant, | 957 |
| Green, | 412 |
| Green court, | 140 |
| Greenlawn, | 361 |
| Greenwood avenue, | 2,675 |
| Grove, | 905 |
| Gurnsey, | 495 |
| Harrison, | 740 |
| Hart place, | 300 |
| High, | 1,737 |
| Howard, | 1,897 |
| Howard court, | 340 |
| Hyde, | 741 |
| Island, | 2,012 |
| Jennison, | 365 |
| Kelleher, | 879 |
| Kenworth avenue, | 1,100 |
| Kingsbury, | 487 |
| Knight, about | 1,950 |
| Lamson, | 427 |
| Laurel, | 897 |
| Leverett, | 753 |
| Linden, | 261 |
| Lincoln, North, | 3,344 |
| Lincoln, South, | 1,983 |
| Lynwood avenue, | 1,223 |
| Madison, | 1,010 |
| Main, to Swanzey line, | 9,720 |
| Maple, | 467 |
| Marlboro, to house 702, South Keene, | 11,150 |

| Name of Street. | No. of Feet. |
|---|---|
| May, | 325 |
| McKinley, | 1,215 |
| Mechanic, | 822 |
| Middle, | 398 |
| Monadnock, about | 606 |
| Myrtle, | 826 |
| Mystic place, | 220 |
| Nelson, | 930 |
| Ninety-third, | 283 |
| North, | 2,236 |
| Norway avenue, | 330 |
| Oak, | 471 |
| Page, | 988 |
| Park, | 578 |
| Park avenue, to Wheelock park, | 2,405 |
| Pearl, | 4,038 |
| Perham, | 435 |
| Pine, | 620 |
| Pine avenue, | 1,770 |
| Pitcher, to north line railroad land, | 780 |
| Pleasant, | 444 |
| Portland, | 577 |
| Probate, | 665 |
| Proctor court, | 485 |
| Prospect, | 850 |
| Railroad, | 1,289 |
| Railroad square, to St. James street, | 400 |
| Ralston, | 941 |
| Reservoir, | 990 |
| Richardson court, | 574 |
| Ridgewood avenue, | 407 |
| River, | 1,697 |
| Riverton, | 493 |
| Roosevelt, | 461 |
| Roxbury, to junction with Water street, | 4,600 |
| Roxbury court, | 302 |

| Name of Street. | No. of Feet. |
|---|---|
| Rule, | 2,184 |
| Russell, | 1,893 |
| School, | 1,830 |
| South, | 766 |
| Spring, | 1,125 |
| Spruce, | 1,605 |
| St. James, | 268 |
| Sullivan, | 2,369 |
| Summer, | 706 |
| Taylor, | 520 |
| Terrace, | 1,135 |
| Towns, | 228 |
| Union, | 1,133 |
| Valley, | 1,097 |
| Vernon, | 534 |
| Victoria, | 866 |
| Walker, | 260 |
| Washington, to Beaver brook bridge, | 6,872 |
| Washington avenue, | 660 |
| Water, to junction with Roxbury street, | 4,800 |
| Wells, | 165 |
| West, to Blossom street, | 7,055 |
| Wheelock, | 1,245 |
| Wilber, | 1,342 |
| Wilder, about | 900 |
| Wilford, | 421 |
| Willow, | 827 |
| Willow court, | 206 |
| Wilson, | 1,217 |
| Winchester, | 8,900 |
| Winchester court, | 545 |
| Winter, | 894 |
| Woodburn, | 1,190 |
| Woodbury, | 1,663 |
| Wyman Way, | 1,007 |

Total length, 228,476 feet, or 43.27 miles.

## LENGTH OF ROADS IN KEENE.

Including the roads in use at the present time, as well as the old main roads that are but little used, but have not been discontinued.

| Roads. | Length in Rods. |
|---|---|
| Bradford avenue, | 210 |
| Branch, length of road in Keene, | 475 |
| Chapman, | 560 |
| Chesterfield, | 1,020 |
| Concord, | 1,105 |
| Daniels hill, | 1,005 |
| Darling, | 85 |
| Dort, | 147 |
| Eveleth, | 53 |
| Felt, | 141 |
| Gilsum, hill road, | 530 |
| Gilsum, old road, | 1,006 |
| Gilsum, brook road, | 1,090 |
| Goose pond, | 51 |
| Graves, | 130 |
| Hastings avenue, | 206 |
| Maple avenue, | 353 |
| Marlboro, from South Keene, | 416 |
| Matthews, | 77 |
| Meadow roads, including Pitcher street from the railroad and the road leading from Pearl street, | 433 |
| Nims, | 450 |
| Nurse, | 456 |
| Roxbury, south road from the junction of Water street, | 460 |
| Roxbury, middle road, | 460 |
| Silent Way, to end of layout, | 19 |
| South Keene Depot, | 37 |
| Sullivan, from Concord road, | 321 |
| Sullivan, west branch, | 175 |
| Sullivan, Sawyer road, | 721 |
| Sullivan, brook road, | 244 |

| Roads. | Length in Rods. |
|---|---|
| Surry, east road, | 690 |
| Surry, west road, | 525 |
| Swanzey, from Main street, | 23 |
| Swanzey Factory, to town line, | 145 |
| Thompson, Aaron, road, | 100 |
| Towns, Samuel, road, | 68 |
| Town farm, | 140 |
| Walpole, from Court street, | 983 |
| West hill, base, | 425 |
| Westmoreland, Grimes to the D. B. Stearns place, | 265 |
| Westmoreland, old or Hurricane, | 1,333 |
| Westmoreland, summit, | 1,200 |
| Whitcomb's mills, | 210 |
| Wilder, | 164 |
| Wyman, | 462 |

Total length of roads, 19,169 rods, or 59.90 miles.

Total length of streets, ..... 43.27 miles.

Total length of highways, ..... 103.17 miles.

# Ordinances and Joint Resolutions

# ORDINANCES AND JOINT RESOLUTIONS

Passed by the City Councils in 1912.

---

## CITY OF KEENE.

In the year of our Lord one thousand nine hundred and twelve.

---

A JOINT RESOLUTION relating to a tax deed to James Leahy.

Resolved by the city councils of the city of Keene, as follows:

That whereas the city of Keene through its agent, Frank H. Whitcomb, has acquired title by deed from Clarence A. Wardwell, collector of taxes for said city of Keene, for the year 1909, upon the payment of $11.75, to a certain tract of land situated on the easterly side of Island street, in said Keene, being No. 58 on said street, a more particular description of said land being contained in said deed and to which reference is hereby made,

Resolved, by the city councils of the city of Keene that the finance committee for the city of Keene be and they hereby are authorized to convey to James Leahy on behalf of said city of Keene a proper quitclaim deed to said premises upon the payment to said city of the sum of $22.53.

Passed December 5, 1912.

A JOINT RESOLUTION relating to a hydrant in Emerald street.

Resolved by the city councils of the city of Keene, as follows:

That the joint standing committee on water works, sewers and drains cause a hydrant to be placed in Emerald street, near the Rawson factory and connected with the water main.

Passed December 19, 1912.

---

AN ORDINANCE relating to the Ladies' Wildwood park.

Be it ordained by the city councils of the city of Keene, as follows:

The mayor shall appoint at the beginning of each municipal year, one alderman, and one lady donor of the Ladies' Wildwood park, or a descendant of one, who, with the mayor, shall constitute the Ladies' Wildwood Park commission, and shall hold office until the first Tuesday of January next ensuing and until others are appointed as their successors.

The Ladies' Wildwood Park commissioners shall take charge of the the Ladies' Wildwood park, held in trust by the city, and may expend appropriations or other incomes from said Wildwood park funds in ornamenting and protecting said park; may dispose of dangerous or objectionable trees; fix bounds, repair fences against pastures, or other lands and shall report to the city councils annually.

Passed December 19, 1912.

---

A JOINT RESOLUTION relating to the purchase of land in Roxbury, from E. B. Ellis.

Resolved by the city councils of the city of Keene, as follows:

1. That the joint standing committee on water works, sewers and drains is hereby instructed to purchase on behalf

of the city from E. B. Ellis of Northfield, Vermont, for a sum not exceeding sixty-five hundred dollars, all the Cass and Eastman property and quarry, so called, situated in Roxbury, New Hampshire, it being all the real estate which said Ellis bought of Carlton G. Dorman, Admr., about two years ago, and that said property shall be paid for from the water works appropriation.

2. That upon the completion of the purchase of said property for a sum not exceeding sixty-five hundred dollars the city solicitor is ordered to discontinue the condemnation proceeding against this property now pending in the superior court.

Passed December 19, 1912.

---

A JOINT RESOLUTION relating to electric arches.

Resolved by the city councils of the city of Keene, as follows:

That Messrs. Shea & Culliton and others be and hereby are permitted to cause to be placed four electric arches for lighting Church street, under the supervision of the superintendent of streets, to be maintained and erected at their own expense, in accordance with their petition of even date.

Passed January 2, 1913.

---

CITY OF KEENE.

In the year of our Lord one thousand nine hundred and thirteen.

---

A JOINT RESOLUTION relating to regular meetings.

Resolved by the city councils of the city of Keene, as follows:

That the city councils meet on the first and third Thursdays of each month, at 7.30 o'clock, p. m., for general business.

Passed January 7, 1913.

---

AN ORDINANCE in amendment of Chapter VIII and in repeal of Chapter IX of City Ordinances.

Be it ordained by the city councils of the city of Keene, as follows:

Section 1. Chapter IX of City Ordinances is hereby repealed.

Sect. 2. Chapter VIII of City Ordinances is hereby amended by adding the following sections thereto:

Sect. 11. The chief engineer shall have the care and general supervision of all lines and apparatus connected with the electric fire alarm circuits belonging to the city.

Sect. 12. The chief engineer shall keep the circuits and apparatus in good working order, at all times, and shall promptly repair or renew all work or interruptions to the circuits or the apparatus connected therewith. He shall see that all electric or other wires are kept at a safe distance from the fire alarm circuits. In cutting or removing such wires or other obstructions, he shall act under the direction of the mayor and aldermen. All materials and supplies and assistance needed for making repairs and maintaining the fire alarm he shall procure with the approval of the mayor and board of aldermen who shall see that proper supplies for ordinary repairs and maintenance are kept on hand by the city. He shall carefully inspect or cause to be properly and carefully inspected all portions of the fire alarm circuits and apparatus each month and report all repairs or changes needed, to the committee on fire department.

Sect. 13. The chief engineer shall have the assistance of a city electrician, who may be nominated by him and who shall be elected by the board of mayor and aldermen by a majority vote, and who shall have a salary not exceeding $780.00 per

year, and who shall have the immediate care of the electric fire alarm telegraph, under the direction of the chief engineer, but who shall perform such other duties in connection with the fire department as said chief engineer may direct, and shall, when practicable, answer still alarms.

Sect. 14. He shall carefully inspect or cause to be properly inspected each fire alarm box and test the same as often as once in every month, keeping a record of all such tests with the date and number of the box tested. He shall cause one circuit to be used on Saturday of each week as provided by the regulations. The boxes shall be pulled alternately, and a record kept of the same.

Sect. 15. Whoever shall maliciously interfere or tamper with any of the boxes or wires connected with the fire alarm, or shall intentionally ring in any false alarms, shall be punished by a fine of not more than twenty dollars and the costs of prosecution.

Sec. 16. Any person or persons giving information which shall lead to the detection and conviction of any person or persons violating the provisions of the preceding section, shall be entitled to one-half of the fine imposed.

Passed January 16, 1913.

---

AN ORDINANCE in amendment of Chapter XXXIII of City Ordinances.

Be it ordained by the city councils of the city of Keene as follows:

Section 1. Section 22 of said chapter is hereby repealed and Section 23 shall be numbered 22.

Sect. 2. Section 14 of said chapter is hereby amended by substituting the words "two hundred" in place of the words "one hundred" in said section so that the same amended shall read as follows: "Sect. 14. The chief engineer of the fire department shall receive the sum of two hundred dollars, the clerk of the board of engineers the sum of seventy-five dollars,

and each of the other assistant engineers the sum of fifty dollars per year in full for their services, and for all duties appertaining to their respective offices, to be paid at the expiration of their official year."

Passed January 16, 1913.

---

A JOINT RESOLUTION relating to the Hall charitable fund.

Resolved by the city councils of the city of Keene, as follows:

That the income received from the Mary R. Hall charitable fund, amounting to sixty dollars, be separated from any money in the treasury and distributed in accordance with the terms of the bequest, under the direction of the board of mayor and aldermen.

Passed January 16, 1913.

---

A JOINT RESOLUTION relating to purchase of land.

Resolved by the city councils of the city of Keene, as follows:

That the joint standing committee on lands and buildings be instructed to obtain prices on suitable land for the accommodation of the highway, fire and water works departments and report to the councils with recommendations.

Passed January 16, 1913.

---

A JOINT RESOLUTION relating to uncollected taxes.

Resolved by the city councils of the city of Keene as follows:

That the joint standing committee on finance be and it is hereby authorized and instructed to take up the matter of abatements of old taxes from 1898 to 1908, both inclusive, with

the assessors and cause all proper abatements to be entered on record according to law. Also that said finance committee be empowered to adjust all other matters in connection with the collection and settlement of all such uncollected taxes during said years.

Passed January 16, 1913.

---

A JOINT RESOLUTION relating to shade trees.

Resolved by the city councils of the city of Keene, as follows:

That the sum of fifteen hundred dollars be and hereby is appropriated for the care and preservation of shade trees to be expended under the direction of the joint standing committee on streets.

Passed January 16, 1913.

---

## ESTIMATED EXPENSES FOR 1913.

To the City Councils:

The joint standing committee on finance presents the following estimates of the amounts of money necessary to be raised the ensuing year, and respectfully recommend that $65,000.00 of the amount be raised by taxation, and that the remainder be paid from any balance in the treasury.

| | |
|---|---|
| Ordinary city charges, | $10,000 00 |
| City paupers, | 2,000 00 |
| Maintenance of highways and bridges and macadam, | 20,000 00 |
| Patrol system of maintenance of highways, | 3,000 00 |
| Fire department, | 6,000 00 |
| Police department, | 6,000 00 |
| Electric street lights, | 9,000 00 |
| Public library books, | 500 00 |
| Public library expense, | 600 00 |

| | |
|---|---|
| Memorial services, | 200 00 |
| Public parks, | 200 00 |
| Payment of paving bonds, | 3,000 00 |
| Interest on paving bonds, | 300 00 |
| Henry O. Coolidge annuity, | 800 00 |
| Elliot City hospital, | 1,000 00 |
| Cemetery department, | 300 00 |
| Sewer department, | 1,000 00 |
| Drain department, | 1,000 00 |
| Interest on cemetery funds in treasury, | 355 97 |
| Inspection of Keene fire department, | 60 00 |
| Repairs and extensions of concrete sidewalks, | 2,000 00 |
| Quarantine expenses, | 200 00 |
| Food inspector, | 300 00 |
| | $67,815 97 |

CHARLES GALE SHEDD,
H. E. FAY,
WM. H. RYDER,
HARRIE E. McGREGOR,
Joint Standing Committee on Finance.

A JOINT RESOLUTION relating to annual appropriations.

Resolved by the city councils of the city of Keene, as follows:

That in accordance with the recommendation of the joint standing committee on finance, the following named sums be and hereby are appropriated:

| | |
|---|---|
| Ordinary city charges, | $10,000 00 |
| City paupers, | 2,000 00 |
| Maintenance of highways and bridges, and macadam, | 20,000 00 |
| Patrol system of maintenance of highways, | 3,000 00 |
| Fire department, | 6,000 00 |
| Police department, | 6,000 00 |
| Electric street lights, | 9,000 00 |
| Public library books, | 500 00 |
| Public library expense, | 600 00 |

| | |
|---|---|
| Memorial services, | 200 00 |
| Public parks, | 200 00 |
| Payment of paving bonds, | 3,000 00 |
| Interest on paving bonds, | 300 00 |
| Henry O. Coolidge annuity, | 800 00 |
| Elliot City hospital, | 1,000 00 |
| Cemetery department, | 300 00 |
| Sewer department, | 1,000 00 |
| Drain department, | 1,000 00 |
| Interest on cemetery funds in city treasury, | 355 97 |
| Inspection of Keene fire department, | 60 00 |
| Repairs and extensions of concrete sidewalks, | 2,000 00 |
| Quarantine expenses, | 200 00 |
| Food inspector, | 300 00 |
| | $67,815 97 |

And that the sum of sixty-five thousand dollars be raised by taxation, and the balance be paid from any money in the treasury not otherwise appropriated.

Passed January 16, 1913.

---

Keene, N. H., Feb. 5, 1913.

To the City Councils of the City of Keene, N. H.:

Gentlemen:—The will of the late Harriet S. Giffin of Keene contained the following provision:

"I give and bequeath to the city of Keene the sum of one hundred dollars ($100.00) to hold, manage and invest the same and use the income thereof, or so much as may be necessary, in the care and maintenance of my cemetery lot in said Keene."

Under this provision I beg to enclose herewith my check as executor of the will of said deceased and request the acceptance of the legacy on the foregoing terms.

ELLA M. GIFFIN,

A JOINT RESOLUTION relating to the Harriet S. Giffin cemetery fund.

Resolved by the city councils of the city of Keene, as follows:

That the city of Keene, by its councils, hereby accepts the sum of one hundred dollars, to be known as the Harriet S. Giffin cemetery fund, the income only to be used for the care of her lot No. 59 in Greenlawn cemetery, which sum is to be invested under the direction of the joint standing committee on finance.

Passed February 6, 1913.

---

Keene, N. H., Jan. 23, 1913.

To the City Councils of Keene:

Gentlemen:—I hereby request your bodies to accept the sum of one hundred dollars ($100.00) to be invested by the city of Keene, and the interest thereof to be used for the perpetual care of lot No. 330 in Greenlawn cemetery.

Respectfully yours,

BENJAMIN F. SAWYER.

A JOINT RESOLUTION relating to the Benjamin F. Sawyer cemetery fund.

Resolved by the city councils of the city of Keene, as follows:

The city of Keene by its councils hereby accepts the sum of one hundred dollars, to be known as the Benjamin F. Sawyer cemetery fund, in trust, the income only to be used in the care of his lot No. 330 in Greenlawn cemetery, and the city clerk is authorized to receipt for said fund, which shall be invested under the direction of the joint standing committee on finance.

Passed February 6, 1913.

A JOINT RESOLUTION relating to street lights.

Resolved by the city councils of the city of Keene, as follows:

That, in accordance with the recommendation of the joint standing committee on street lights, said committee be and it is hereby authorized to cause to be installed 6 lights on lower Main street; 2 lights on Pine avenue; and 1 light at or near the corner of River and Leverett streets.

Passed February 6, 1913.

---

A JOINT RESOLUTION relating to reservoir in city park.

Resolved by the city councils of the city of Keene, as follows:

That, whereas the Keene Ice Company has consented to the termination of its lease to cut ice on the old reservoir on Beech Hill on the condition that no ice is to be cut thereon for commercial use, prior to the termination of said lease, now therefore

Be it resolved by the city councils of the city of Keene as follows:

Section 1. The superintendent of streets is hereby directed to keep the ice on said reservoir, or such part thereof as may be necessary, clear from snow and in good condition for skating for the accommodation of the public who desire to to skate thereon.

Sec. 2. A sum not exceeding one hundred dollars is hereby appropriated from any money in the treasury not otherwise appropriated for said purpose.

Passed February 6, 1913.

---

A JOINT RESOLUTION relating to the purchase of land.

Resolved by the city councils of the city of Keene, as follows:

That the joint standing committee on lands and buildings

be and it is hereby authorized to purchase of Mrs. Mary Elliot a certain parcel of land in the rear of city hall, belonging to her, for a sum not exceeding the sum of $8,000, which sum, or so much thereof as may be needed therefor, is hereby appropriated from any money in the treasury not otherwise appropriated.

Passed February 6, 1913.

---

A JOINT RESOLUTION relating to trust funds.

Resolved by the city councils of the city of Keene, as follows:

That the final payments made by the Keene five cents savings bank be disposed of as follows: That the payment on the minister fund, $70.29 be deposited in the Cheshire County Savings bank; on the Ashley Jones, $1.69, the F. H. Keyes, $1.69, the Arad Fletcher, $5.07 and the Emma Packard, $5.00, funds be and remain in the city treasury; and the payment on the water loan sinking fund, $270.05, be passed to the appropriation for the water works department and applied to the payment of water bonds falling due the current term.

Passed February 6, 1913.

---

A JOINT RESOLUTION relating to a temporary loan.

Resolved by the city councils of the city of Keene, as follows:

That, for the purpose of paying such claims against the city of Keene as may fall due during the current municipal year, the joint standing committee on finance and the city treasurer of said city be and hereby are authorized and empowered to make such temporary loans from time to time for the use of the said city of sums not exceeding the aggregate amount of fifty thousand dollars; said loans being in anticipation of the taxes of the present year and hereby expressly made payable

therefrom; said treasurer giving for said loans the notes of said city, bearing the authenticating certificates of the First National bank of Boston, Massachusetts; said notes to be signed by the mayor and treasurer of said city of Keene and payable within one year from their respective dates; and

Be it further resolved, that the above resolution shall take effect upon its passage.

ALFRED E. BARNARD,
President Common Council.
CHARLES GALE SHEDD,
Mayor.

Passed February 6, 1913.

---

A JOINT RESOLUTION relating to the purchase of fire hose and coats.

Resolved by the city councils of the city of Keene, as follows:

1. That the joint standing committee on fire department is hereby authorized and empowered to purchase on behalf of the city 1000 feet of 2½ inch cotton rubber lined hose and twenty (20) rubber coats.

2. That a sum not exceeding $850.00 is hereby appropriated from any money in the treasury not otherwise appropriated.

Passed February 21, 1913.

---

A JOINT RESOLUTION relating to the purchase of a fire alarm box.

Resolved by the city councils of the city of Keene, as follows:

That the joint committee on fire department be and hereby is authorized to purchase one non-interfering fire alarm box of the Star Electric Co.; said box to be numbered 28 and to

be installed by said committee on the northeast corner of the intersection of North Lincoln and Beaver streets; also that a sum not exceeding ninety dollars ($90.00) be and hereby is appropriated for the purchase of said fire alarm box.

Passed February 21, 1913.

---

A JOINT RESOLUTION relating to maintaining the West Side road in Keene.

Resolved by the city councils of the city of Keene, as follows:

That in accordance with the apportionment made by the governor and council for the maintenance of the West Side road in Keene, for the year 1913, the sum of four hundred and fifty dollars be and hereby is appropriated from any money in the treasury not otherwise appropriated for that purpose.

Passed March 6, 1913.

---

A JOINT RESOLUTION relating to paving West street.

Resolved by the city councils of the city of Keene, as follows:

That the sum of five thousand dollars be and hereby is appropriated from any money in the treasury not otherwise appropriated for the purpose of paving a portion of West street, from Central square to St. James street, under the direction of the joint standing committee on streets.

Passed March 6, 1913.

---

A JOINT RESOLUTION relating to the use of the Elliot land.

Resolved by the city councils of the city of Keene, as follows:

That the joint standing committee on lands and buildings

prepare and submit to the councils suitable plans for the use of the Elliot land by the city departments.

Passed March 20, 1913.

---

A JOINT RESOLUTION relating to water and sewer extensions.

Resolved by the city councils of the city of Keene, as follows:

That the water main be extended in Elm street a distance of about 200 feet; and that the sewer main be extended from a street east and west in Main street, the sum of eleven hundred dollars being hereby appropriated for said latter purpose.

Passed March 20, 1913.

---

A JOINT RESOLUTION relating to the purchase and sale of horses.

Resolved by the city councils of the city of Keene, as follows:

That the mayor, superintendent of streets, chief engineer of the fire department and the joint standing committee on streets be and they are hereby authorized and instructed to purchase on behalf of the city of Keene, for the use of the highway department, three horses; and in the exercise of a wise discretion to sell three of the horses now belonging to the city; and that the sum of one thousand dollars, or so much thereof as may be needed with the amount of the proceeds of said sale, be and hereby is appropriated for said purchase.

Passed March 24, 1913.

---

A JOINT RESOLUTION relating to street lights.

Resolved by the city councils of the city of Keene, as follows:

That the joint standing committee on street lights be and

hereby is authorized to cause two incandescent lights to be installed in Pearl street and one incandescent light in Crescent street.

Passed April 3, 1913.

---

A JOINT RESOLUTION relating to a drain in North Lincoln street.

Resolved by the city councils of the city of Keene, as follows:

That the sum of $176 be and hereby is appropriated for the extension of the drain in North Lincoln street, under the direction of the joint standing committee on water works, sewers and drains.

Passed April 3, 1913.

---

A JOINT RESOLUTION relating to the free use of city hall.

Resolved by the city councils of the city of Keene, as follows:

That the free use of city hall be granted on Saturday next, the proceeds of the entertainment being offered for the relief of sufferers by floods in the west.

Passed April 3, 1913.

---

Keene, N. H., April 10, 1913.

To the Board of Mayor and Aldermen and the Common Councilmen of the City of Keene:

The undersigned desires to pay over to the city of Keene, in trust, the sum of one hundred dollars, the same to be invested and the income thereof only used in keeping in good condition the lot where my husband, Nelson R. Towne, is buried, the same being in Woodland cemetery and located in section 4, lot No. 16.

ABBIE TOWNE.

A JOINT RESOLUTION relating to the Abbie Towne cemetery fund.

Resolved by the city councils of the city of Keene, as follows:

That the city of Keene, by its councils, hereby accepts the sum of one hundred dollars, in trust, the income only to be used in the care of lot No. 16, in section No. 4, in Woodland cemetery, where Nelson R. Towne is buried, the fund to be known as the Abbie Towne fund, for which the city clerk is authorized to receipt and which shall be invested by the joint standing committee on finance.

Passed April 17, 1913.

---

A JOINT RESOLUTION relating to street sprinkling.

Resolved by the city councils of the city of Keene, as follows:

That the joint standing committee on streets be and it is hereby authorized and instructed to cause to be watered or otherwise treated for the prevention of dust, during the current year, such public streets and places as they, in their discretion, may deem judicious.

That the superintendent of streets be and he hereby is instructed to furnish the said committee with three pair of the city's horses and drivers therefor, for the purpose aforesaid; but said horses shall always be at the absolute disposal of the proper authorities whenever required for the use of the fire department.

That the board of mayor and aldermen be and hereby is authorized and instructed to assess upon each estate abutting upon the streets and places so watered or treated in 1912 the sum of two dollars to cover the cost of such watering or otherwise treating, and to certify the amount of such assessments upon each estate so assessed to the collector of taxes, who shall include the same in the next tax bill issued for the annual tax

on each of said estates, unless the same shall have been previously paid.

That such assessments shall be paid to the collector of taxes, and shall be due and payable on June first, next.

That the streets so designated, and no others, shall be watered or so treated, during the present year; provided, however, that said committee may cause to be watered, or otherwise treated for the prevention of dust, other streets, or parts of streets, in their discretion, whenever two-thirds of the abutters upon any given street or part of a street, shall so request in writing.

That in case the street watering service be extended as aforesaid, the committee aforesaid shall at once report the same to the board of mayor and aldermen, who shall proceed to assess the estates of all abutters upon such streets, or parts of streets, as hereinbefore provided, and certify the same to the collector of taxes, who shall collect the same in accordance with the provisions of this resolution hereinbefore contained.

Passed April 17, 1913.

---

A JOINT RESOLUTION relating to concrete sidewalks.

Resolved by the city councils of the city of Keene, as follows:

That the construction of concrete sidewalks, or repairs, under the appropriation heretofore made by the city councils, be placed under the supervision of the Joint standing committee on streets, the superintendent of streets and Engineer Samuel Wadsworth.

Passed April 17, 1913.

---

A JOINT RESOLUTION relating to trust funds.

Resolved by the city councils of the city of Keene, as follows:

That the dividends received from the Cheshire Provident

Institution, amounting to the sum of $782.01, be added to the deposits already made in the Cheshire County Savings bank, or otherwise appropriated, as hereinafter specified:

| | |
|---|---|
| Ingersoll Ladies' park fund, | $26.52 |
| Ingersoll library fund, | 26.52 |
| Russell cemetery fund, | 7.95 |
| Gates cemetery fund, | 2.65 |
| Whitney cemetery fund, | 2.65 |
| Towns cemetery fund, | 2.65 |
| Ingersoll cemetery fund, | 13.26 |
| Bowker cemetery fund, | 7.95 |

And that the water loan sinking fund, amounting to $691.86 be credited to the water works appropriation, and be used for the payment of water bonds.

Passed April 17, 1913.

---

A JOINT RESOLUTION relating to a street sign.

Resolved by the city councils of the city of Keene, as follows:

That William R. Smyth & Co. be and hereby are authorized, so far as the city councils have power to do so, to erect a street sign at No. 18 Roxbury street, under the direction of the joint standing committee on streets.

Passed April 18, 1913.

---

A JOINT RESOLUTION relating to an issue of bonds and the use of the Elliot land.

Resolved by the city councils of the city of Keene, as follows:

That whereas on February 6, 1913, by joint resolution the city councils of the city of Keene voted to purchase of Mary F. Elliot land in the rear of the city hall in said Keene for the sum of eight thousand dollars and pay therefor out of such money

in the treasury as was not otherwise appropriated, and whereas said city has taken title to said land and paid therefor as provided in said resolution on March 31, 1913, and whereas at the time of paying for said land said city used to pay therefor money borrowed by it at a prior date in anticipation of taxes, and whereas said city has voted to erect and build certain buildings for its use on said land.

Therefore, be it resolved that the joint standing committee on finance be authorized to pledge the credit of the city of Keene to the extent of fifteen thousand dollars, to raise money to pay for said land and the erection of said buildings, by issuing and selling bonds of the city for said sum. Said bonds shall be so drawn that three thousand dollars of the principal sum thereof shall fall due on July 1, 1914, three thousand dollars on July 1, 1915, three thousand dollars on July 1, 1916, three thousand dollars on July 1, 1917, and three thousand dollars on July 1, 1918. They shall be issued in conformity with the provisions of chapter 43 of the laws of 1895, shall be payable either to the bearer or to the registered holder thereof by name, shall bear interest at a rate not exceeding four per cent per annum to be fixed by the city treasurer, shall be in such denominations and payable at such place as the city treasurer may determine, and shall be exempt from taxation when held by any citizen or citizens of the city of Keene. The proceeds of said bonds shall be paid into the treasury of the city of Keene, and shall be used for the above purpose.

Passed April 18, 1913.

ALFRED E. BARNARD,
President Common Council.
CHARLES GALE SHEDD,
Mayor.

---

A JOINT RESOLUTION relating to highway improvements.

Resolved by the city councils of the city of Keene, as follows:

That the sum of twelve thousand dollars, in addition to the

several sums heretofore appropriated for highway purposes, be and hereby is appropriated from any money in the treasury not otherwise appropriated, for the improvement of upper Washington street and Winchester street.

Passed April 18, 1913.

---

AN ORDINANCE amending Chapter VIII and Chapter XXXIII, city ordinances.

Be it ordained by the City Councils of the City of Keene, as follows:

Section 1. Amend Chapter VIII, Section 3 of the City Ordinances by striking out the words "twenty-seven" in the second line of said section and inserting in place thereof the words "forty-seven" so that said section as amended shall read as follows: "Section 3. Each member of every company in the fire department shall receive for his services at the rate of forty-seven dollars per year in addition to the sum allowed by law; but no member shall be paid for less than three months' service, unless sooner discharged from his company by the proper authority, for cause other than his own request, nor unless he shall have performed his duties in a manner satisfactory to the company officer, and responded to all calls made upon him, or given satisfactory excuse for any failure to do so. In addition to the foregoing compensation, each fireman or other person, who, under the direction of the board of engineers, answers a telephone or still alarm, not exceeding four persons, or performs service at a brush fire, shall receive thirty-five cents per hour in full payment for such service. The names of such persons as may perform the foregoing services, with the place visited, time employed, and compensation due, set opposite their respective names, shall be certified, within fifteen days from the end of the month, as a pay-roll by the clerk of the board of engineers to the city clerk, who shall certify the same to the auditor and disburse the amount specified to the employees, taking their receipt therefor."

Sect. 2. This act shall take effect April 1, 1913.

Section 1. Amend Chapter XXXIII, Section 14 of the City Ordinances by striking out in the third and fourth lines of said section the words "seventy-five and fifty" and in the places thereof respectively insert the words "one hundred twenty-five" and "one hundred," so that said section as amended will read as follows: "Sec. 14. The chief engineer of the fire department shall receive the sum of two hundred dollars, the clerk of the board of engineers the sum of one hundred twenty-five dollars, and each of the other assistant engineers the sum of one hundred dollars per year in full for their services, and for all duties appertaining to their respective offices to be paid at the expiration of their official year."

Sect. 2. Amend section 15 of said chapter by striking out the word "five" in the fifth line of said section and inserting in place thereof the word "ten" so that said section as amended shall read as follows: "Sect. 15. Each of the engineers of the steamer company shall receive the sum of sixty dollars per year, each of the assistant engineers twenty-five dollars per year, each of the two firemen ten dollars per year, each of the captains and clerks of the steamer and hose companies and the hook and ladder company the sum of ten dollars per year, in addition to their regular pay as firemen, in full for all services rendered the fire department, annually on the first day of October."

Sect. 3. This act shall take effect on April 1, 1913.

ALFRED E. BARNARD,
President Common Council.
CHARLES GALE SHEDD,
Mayor.

Passed April 18, 1913.

---

Ashuelot chapter, D. A. R. invites the mayor and city councils to be present at the unveiling of a monument to mark the site of the first meeting-house and first burying-ground, Mon-

day afternoon at four o'clock, in front of the home of Mr. Elisha F. Lane.

They also ask that the mayor be authorized to accept it for the city of Keene.

MARIA A. HOWES,
Regent.

A JOINT RESOLUTION accepting the invitation of the Daughters of the American Revolution, to attend the unveiling of a tablet.

Resolved by the city councils of the city of Keene, as follows:

That the city councils hereby accept the invitation of the Daughters of the American Revolution to be present at the unveiling of a tablet marking the site of the first meeting-house and the burial ground of the proprietors of this town, on Monday, May 19, next, at four o'clock in the afternoon.

Resolved, That the Mayor be and hereby is authorized to accept the tablet and the land upon which it is erected for the city of Keene, in accordance with the terms of the gift.

Passed May 15, 1913.

---

A JOINT RESOLUTION relating to a street light.

Resolved by the city councils of the city of Keene, as follows:

That the committee on street lights install a light on North street.

Passed May 15, 1913.

---

A JOINT RESOLUTION relating to free public band concerts.

Resolved by the city councils of the city of Keene, as follows:

That the sum of eight hundred ($800.00) dollars be and

hereby is appropriated from any money in the treasury, not otherwise appropriated, for the free public weekly band concerts, to be given by the City Band of Keene, for not less than twelve consecutive weeks, beginning June 16, 1913. Such sum shall be paid to Harry L. Lewis, treasurer of the band, as follows, viz: Two hundred and sixty-six ($266.00) dollars on Saturday, July 12, 1913, two hundred and sixty-six ($266.00) dollars on Saturday, August 9, 1913, and two hundred and sixty-eight ($268.00) dollars on Saturday, September 6, 1913. (Or at the expiration of the series.)

Passed May 15, 1913.

---

A JOINT RESOLUTION relating to a claim.

Resolved by the city councils of the city of Keene, as follows:

That in the matter of the claim of Messrs. Blake and Carroll for work done on West street sidewalk, it be referred to the committee on streets with power to act.

Passed May 15, 1913.

---

Keene, N. H., May 15, 1913.

To the City of Keene:

Among the provisions of the will of the late Rufus Sawyer Graves is the following:

I give and bequeath to the city of Keene the sum of two hundred dollars ($200.00) the same to be safely invested by said city as a fund, the interest or income thereof to be used for the perpetual care and repairs of the two burial lots above named.

Said lots are his father's, Joshua Graves', on Second avenue, Woodland cemetery, and his lot in Greenlawn cemetery

and the executor of said will is ready to pay said amount to the city as soon as it votes to accept it.

JEROME E. WRIGHT,
Executor.

A JOINT RESOLUTION relating to the Rufus S. Graves cemetery fund.

Resolved by the city councils of the city of Keene as follows:

That the city of Keene, by its councils, hereby accepts the sum of two hundred dollars, in trust and to be known as the Rufus S. Graves cemetery fund, the interest only to be used in the care of the Joshua Graves lot in Woodland cemetery and the Rufus S. Graves lot in Greenlawn cemetery, said sum to be invested under the direction of the joint standing committee on finance. The city clerk is hereby authorized to receipt for the fund to the executor of the will of Rufus S. Graves.

Passed May 15, 1913.

---

A JOINT RESOLUTION relating to the use of city hall.

Resolved by the city councils of the city of Keene as follows:

That the standing committee on city hall be and hereby is authorized to grant to John Sedgwick Post, G. A. R., the free use of city hall on the thirtieth day of May, 1913.

Passed May 15, 1913.

---

A JOINT RESOLUTION relating to a discount on taxes.

Resolved by the city councils of the city of Keene as follows:

That the tax collector be and hereby is authorized and instructed to allow a discount of two per centum on all taxes

assessed the present year which shall be paid on or before August 1, 1913.

Passed May 15, 1913.

---

A JOINT RESOLUTION relating to the annual appropriations.

Resolved by the city councils of the city of Keene as follows:

That in addition to the amount heretofore voted to be raised by taxation the present year, the further sum of $10,500.00 be raised and that this vote be certified to the assessors.

Passed May 23, 1913.

---

A JOINT RESOLUTION relating to a bridge over Beaver brook.

Resolved by the city councils of the city of Keene as follows:

That the joint standing committee on bridges be and it is hereby authorized to obtain plans, specifications and bids for a suitable bridge to be placed over Beaver brook, on Marlboro street, and report for further instruction to the city councils.

Passed June 5, 1913.

---

City of Keene, Office Board of Engineers,
Keene, N. H., June 2, 1913.

To the City Councils:

The Keene fire department cordially invites the city councils to attend the annual memorial services, on Sunday, June

15, 1913, at Grace Methodist Episcopal church, at 10.40 o'clock in the forenoon. The department and guests will march from the fire station, Vernon street, at 10.15 a. m.

Respectfully,

LOUIS A. NIMS,

For Board of Engineers.

A JOINT RESOLUTION relating to memorial services.

Resolved by the city councils of the city of Keene, as follows:

That the city councils hereby accept the invitation of the fire department to attend services on Sunday, June 15th next, at Grace Methodist Episcopal church.

Passed June 5, 1913.

---

A JOINT RESOLUTION authorizing an issue of bonds for permanent highway construction.

Resolved by the city councils of the city of Keene, as follows:

That the joint standing committee on finance be authorized to pledge the credit of the City of Keene to the extent of fifteen thousand dollars, to raise money for the permanent construction of certain parts of West street, Washington street and Winchester street, in said Keene, as heretofore voted by the city councils, by issuing and selling bonds of the city of Keene for said sum.

Said bonds shall be so drawn that five thousand dollars of the principal sum shall become due on September 1, 1914, five thousand dollars on September 1, 1915, and five thousand dollars on September 1, 1916.

They shall be issued in conformity with the provisions of Chapter 43 of the Laws of the State of New Hampshire, 1895, and shall be payable either to the bearer or to the registered holder thereof by name, and shall bear interest at a rate not exceeding four per cent per annum, to be fixed by the city

treasurer, and shall be in such denominations and payable at such place as the city treasurer may determine and shall be exempt from taxation when held by any citizen or citizens of the city of Keene and shall also be exempt from taxation in accordance with the provisions of the Laws of New Hampshire, 1913.

The proceeds of said bonds shall be paid into the treasury of the city of Keene and shall become an appropriation for the permanent construction of parts of the streets above named, under the direction and supervision of the joint standing committee on streets.

Passed June 5, 1913.

---

A JOINT RESOLUTION relating to a hydrant.

Resolved by the city councils of the city of Keene, as follows:

That the joint standing committee on water works, sewers and drains cause a hydrant to be installed on Spring street.

Passed June 5, 1913.

---

A JOINT RESOLUTION relating to water and sewer extensions.

Resolved by the city councils of the city of Keene, as follows:

That the water main be extended under the direction of the joint standing committee on water works, sewers and drains, beginning at Riverton avenue, thence southerly in Kenworth avenue to Walker avenue; thence westerly in Walker avenue to Greenwood avenue; thence northerly in Greenwood avenue, in all about 600 feet, at an estimated cost of $550.00.

Resolved: That the sewer be extended from manhole in Greenwood avenue, thence easterly in said avenue about 350

feet and that a sum not exceeding $150.00 be and hereby is appropriated for said extension of sewer.

Resolved: That the drain pipe be extended in Howard street in present ditch about 100 feet, northerly of house numbered 176 Howard street, and that a sum not exceeding $150.00 be appropriated for said drain extension.

Passed June 5, 1913.

---

To the Honorable Board of Mayor and Aldermen of the City of Keene:

Charles G. Putney respectfully represents that he is desirous of erecting a sign over the sidewalk in front of the premises occupied by him as a laundry on Church street in said Keene agreeably to such conditions and regulations as may be imposed by your honorable board.

Wherefore he prays permission to erect such a sign.

C. G. PUTNEY.

Approved by committee on streets,

W. R. SARGENT.
W. L. GREENE.
W. F. GATES.

A JOINT RESOLUTION relating to a street sign.

Resolved by the city councils of the city of Keene, as follows:

That Charles G. Putney is hereby permitted to erect a sign in Church street, under the direction of the joint standing committee on highways.

Passed June 5, 1913.

---

A JOINT RESOLUTION relating to the removal of the Ingersoll fountain.

Resolved by the city councils of the city of Keene, as follows:

That a special committee of one alderman, one councilman and one trustee of the Keene public library be named by the mayor to consider the advisability of removing the Ingersoll fountain to the Thayer library lot.

Said committee shall confer with Richard W. Hale, administrator with the will annexed of Caroline H. Ingersoll, and if such change shall be ratified by him said committee is hereby authorized and empowered to make such change.

Passed June 5, 1913.

---

A JOINT RESOLUTION relating to the removal of band stand.

Resolved by the city councils of the city of Keene, as follows:

That a special committee of one alderman and two councilmen be appointed by the mayor to consider the advisability of removing the band stand and watering bowl at the foot of Central square to some other location.

Provided that some other suitable location shall be decided upon, said committee is hereby authorized and instructed to effect said change and said committee is further instructed to arrange with the Keene Gas and Electric Company to remove its large pole, standing at the head of Main street, to some other location.

Passed June 5, 1913.

---

A JOINT RESOLUTION relating to buildings.

Resolved by the city councils of the city of Keene, as follows:

That the joint standing committee on lands and buildings be and it is hereby authorized to cause buildings to be erected

in the rear of city hall, heretofore adopted by plans and specifications presented by said committee, within the appropriation set apart for that purpose, and that said committee be instructed to advertise for bids for said construction.

Passed June 5, 1913.

---

684 Worthley Road,

Manchester, N. H., June 7, 1913.

City Councils:

The undersigned desire to give to the city of Keene the sum of one hundred dollars ($100.00), in trust, however, for the care of Lot No. 523 in East Woodland cemetery, same to be known as the Edwin S. Foster fund.

This money will be paid to the city of Keene when we are notified of its acceptance.

MRS. CLARA A. FOSTER.
FRANK H. FOSTER.
HARRY S. FOSTER.
GEORGE E. FOSTER.
CARL H. FOSTER.
MRS. GRACE FOSTER KENT.
MRS. MARY FOSTER PERLEY.

A JOINT RESOLUTION relating to the Edwin S. Foster cemetery fund.

Resolved by the city councils of the city of Keene, as follows:

That the city of Keene, by its councils, hereby accepts the sum of one hundred dollars, in trust, the income only to be used in the care of Lot No. 523 in East Woodland cemetery, to be known as the Edwin S. Foster cemetery fund, which the finance committee is hereby directed to invest on behalf of the City of Keene.

Passed June 19, 1913.

AN ORDINANCE relating to the use of the public ways.

Be it ordained by the city councils of the city of Keene, as follows:

Section 1. No person shall enter or go upon any highway, street or road under construction or undergoing repairs which has been closed by the superintendent of streets in accordance with the provisions of Chapter 3, Section 3 of the City Ordinances.

Sect. 2. Any person violating the provisions of Section 1 of this ordinance shall be fined not exceeding ten dollars.

Passed June 19, 1913.

---

AN ORDINANCE relating to the setting of fires.

Be it ordained by the city councils of the city of Keene, as follows:

Section 1. The board of engineers may prohibit smoking, the use of matches or other inflammable articles and the building and setting of fires in any building or portion thereof or upon any land or premises within the limits of the fire precinct as constituted by Chapter VIII of City Ordinances, when requested by the owner of such building, land or premises.

Sect. 2. When any rule or order is made by the board of engineers in pursuance of Section 1 the owner or occupant of the building, land or premises to which the rule or order applies shall post in a conspicuous place a printed notice of such rule or order.

Sect. 3. Any person violating such rule or order after notice has been posted as provided by Section 2 shall be fined not exceeding twenty dollars.

Passed June 19, 1913.

---

A JOINT RESOLUTION relating to the Fourth of July.

Resolved by the city councils of the city of Keene, as follows:

That the sum of one hundred dollars be and hereby is appropriated from any money in the treasury for patriotic observance of the Fourth of July, under the direction of the mayor.

Passed June 19, 1913.

---

Keene, N. H., June 10, 1913.

To the Honorable Mayor and City Councils,
City of Keene, N. H.:

The undersigned respectfully requests your permission to attach a burglar alarm bell and box to the south side of Bank block, so called, on Roxbury street, which may possibly overhang the sidewalk about six inches. The same to be used in connection with an electric alarm system to be installed in the Cheshire County Savings bank.

Respectfully yours,
CHESHIRE COUNTY SAVINGS BANK,
By H. B. Viall, Treasurer.

A JOINT RESOLUTION relating to a burglar alarm bell.

Resolved by the city councils of the city of Keene, as follows:

The Cheshire County Savings bank is hereby granted permission to attach and maintain a burglar alarm bell and box on the south side of its block, on Roxbury street, under the direction of the joint standing committee on streets.

Passed June 19, 1913.

---

A JOINT RESOLUTION relating to adjournment.

Resolved by the city councils of the city of Keene, as follows:

That when these bodies adjourn, it be to meet on the first

Thursday of September next, at 7.30 o'clock p. m., unless otherwise ordered by the mayor.

Passed June 19, 1913.

---

A JOINT RESOLUTION relating to water and sewer extensions.

Resolved by the city councils of the city of Keene, as follows:

That the water main be extended in a street running southerly from Baker street at an estimated cost of $200; and that the sum of $70 be appropriated for a sewer in a proposed street running southerly from Baker street.

Passed June 19, 1913.

---

A JOINT RESOLUTION relating to the use of city hall.

Resolved by the city councils of the city of Keene, as follows:

That the standing committee on city hall be and it is hereby authorized to let the hall for a series of lectures to be called the People's Institute for the sum of $60; and that the committee receive in lieu of the balance of the usual fees, the sum of sixty dollars in tickets, the same to be given to pupils in the high school, in aid of their respective courses, under the direction of the principal of said high school.

Passed July 7, 1913.

---

A JOINT RESOLUTION relating to a discount on taxes.

Resolved by the city councils of the city of Keene, as follows:

That the tax collector be and he is hereby authorized and

instructed to allow a discount of two per centum on all taxes assessed the present year which shall be paid on or before August 9th, 1913.

Passed July 7, 1913.

---

A JOINT RESOLUTION relating to a water main in Winchester court.

Resolved by the city councils of the city of Keene, as follows:

That the joint standing committee on water works, sewers and drains cause the two inch water pipe now in Winchester court to be replaced by a six inch main, as recommended by said committee.

Passed July 7, 1913.

---

A JOINT RESOLUTION relating to a bridge over Beaver brook on Marlboro street.

Resolved by the city councils of the city of Keene, as follows:

That the sum of sixteen hundred dollars be and hereby is appropriated from any money in the treasury not otherwise appropriated for a suitable concrete bridge over Beaver brook on Marlboro street, to be erected under the supervision of the joint standing committee on bridges, by contract.

That the committee on street lights cause a light to be installed at the junction of Baker and Kelleher streets, in its discretion.

Passed July 7, 1913.

A JOINT RESOLUTION relating to band stand.

Resolved by the city councils of the city of Keene, as follows:

That the special committee heretofore appointed be and hereby is authorized to sell the band stand at public auction, and to provide a temporary one for the present season.

Passed July 7, 1913.

---

A JOINT RESOLUTION relating to use of Elliot land.

Resolved by the city councils of the city of Keene, as follows:

That whereas the city of Keene does not at present require for use for city purposes a small triangular strip of land belonging to the city and being a part of the Elliot land, so called, situated easterly of the city hall in said Keene, described as follows, to wit: Beginning at the easterly end of said triangular tract; then running westerly on the southerly line of the land belonging to the Union School district about twenty-nine (29) feet; thence southerly about four (4) feet to the northwest corner of a building about to be erected by said City; thence easterly on the northerly side of said proposed building to the place of beginning, and

Whereas it will be for the advantage and benefit of the remainder of said city's land in the rear of said city hall until said strip is required for public use.

The mayor of the city of Keene is hereby authorized in behalf of the city to contract with the Union School district for the city of Keene for its use of said strip of land until such time as the city may desire to resume possession of said strip or until such time as the district may surrender possession thereof, in consideration that the city meanwhile be permitted to use and build upon a certain triangular strip of land belonging to said district and described as follows, to wit: Beginning at the angle in the southerly line of the land of said district; thence running northerly four (4) feet; thence running westerly to

the intersection of said southerly line about thirty-five (35) feet; thence running southeasterly on said southerly line about thirty-five and one-half (35½) feet to the point of beginning.

Passed July 28, 1913.

---

July 19, 1913.

Mr. Frank H. Whitcomb,
City Clerk,
Keene, N. H.

Dear Sir:—The will of Mrs. N. Marietta Chapman gives to the city of Keene the sum of $100.00, "the interest to be used in keeping in good condition and repair the Henry Chapman lot in Woodland cemetery" in Keene.

Mr. Frank K. Jewett, the executor of her will, is ready to pay this legacy on notice of its acceptance by the city.

Yours very truly,
JOHN E. ALLEN.

A JOINT RESOLUTION relating to the N. Marietta Chapman cemetery fund.

Resolved by the city councils of the city of Keene, as follows:

That the city of Keene, by its councils, hereby accepts the sum of one hundred dollars from the executor of the will of Mrs. N. Marietta Chapman, in trust, however, the income to be used in the care of the Henry Chapman lot in Woodland cemetery and the city clerk is hereby authorized to receipt for said fund, which shall be invested by the joint standing committee on finance.

Passed July 28, 1913.

---

A JOINT RESOLUTION relating to Colorado street drain.

Resolved by the city councils of the city of Keene, as follows:

That the committee on water works, sewers and drains cause a catch basin to be constructed in Colorado street and the same connected with the drain; and that $20 be appropriated for that purpose.

Passed August 22, 1913.

---

A JOINT RESOLUTION relating to Monadnock street sewer.

Resolved by the city councils of the city of Keene, as follows:

That the committee on water works, sewers and drains cause the sewer main to be extended in Monadnock street, at an expense estimated at $90, and that said sum be appropriated for that purpose.

Passed August 22, 1913.

---

To the City Councils of the City of Keene.

The undersigned respectfully represents that under date of May 16, 1912, upon petition of Frank C. Rawson it was voted to exempt from taxation for a period of ten years next ensuing the stock in trade, machinery, real estate and capital used by him in carrying on his business at Keene.

The undersigned is the owner of the land and buildings occupied and used by said Frank C. Rawson, having contracted to sell the same to him or the Frank C. Rawson Company, and through a mistake or misunderstanding the exemption did not apply to the property owned by the undersigned, although so intended.

Therefore it is respectfully asked that the real estate and buildings owned by the undersigned and occupied by said Frank C. Rawson be exempt from taxation for a period of nine years from this date.

KEENE DEVELOPMENT COMPANY,
By W. F. Holbrook, Pres.

A JOINT RESOLUTION relating to exemption from taxation.

Resolved by the city councils of the city of Keene, as follows:

That whereas the Keene Development Company has petitioned the city of Keene for exemption from taxation for a period of nine years on the land and buildings occupied by Frank C. Rawson, and whereas it was the intention of the city government of said city of Keene to exempt said real estate and buildings from taxation for a period of ten years from May 16, 1912, but through a mistake or misunderstanding it failed to do so,

Resolved: That the land and buildings used by Frank C. Rawson or Frank C. Rawson Company in carrying on his or its business and owned by the Keene Development Company be and hereby is exempt from taxation for a period of nine years from the first day of April, 1912.

Passed August 22, 1913.

---

A JOINT RESOLUTION relating to a tax refund.

Resolved by the city councils of the city of Keene, as follows:

That whereas the real estate and buildings owned by the Keene Development company and occupied by Frank C. Rawson have been taxed for the year 1913 by the assessors of Keene for the sum of $175.00, and whereas it was the intention of the city of Keene by vote passed May 16, 1912, to exempt said land and buildings from taxation,

Be it resolved, that the mayor be authorized to pay to the Keene Development company the sum of $175.00, the same being the amount of taxes wrongfully assessed against said land and buildings.

Passed August 22, 1913.

A JOINT RESOLUTION relating to the appropriation of school money.

Resolved by the city councils of the city of Keene, as follows:

That the sum voted to be raised and appropriated the present year, amounting to $24,250, the sum of the statutory obligations and other liabilities of Union School district, payable during the ensuing year, amounting to the sum of $26,240, the literary fund of $1,049.92 and the unexpended balance of the dog license fees, $935.70, all of said sums amounting to $52,475.62, be appropriated for the support of the schools and for the payment of said statutory obligations and liabilities of said Union School district.

Passed August 22, 1913.

---

To the City Councils of the City of Keene:

The undersigned, respectfully represents that under date of September 19, 1912, upon petition of the Victoria White Granite company, signed by its manager, William W. Robertson, it was voted to exempt from taxation for a period of ten years next ensuing the capital stock, stock in trade, machinery and real estate used by the Victoria White Granite company in its business at Keene.

The undersigned is the owner of the land and buildings occupied and used by the Victoria White Granite company, having contracted to sell the same to said company, and through a mistake or misunderstanding the exemption did not apply to the property owned by the undersigned although it was so intended.

Therefore it is respectfully asked that the real estate and buildings owned by the undersigned and occupied by the Victoria White Granite company be exempt from taxation for a period of nine years from this date.

KEENE DEVELOPMENT COMPANY,
By W. F. Holbrook, Pres.

A JOINT RESOLUTION relating to exemption from taxation.

Resolved by the city councils of the city of Keene, as follows:

That whereas the Keene Development company has petitioned the city of Keene for exemption from taxation for a period of nine years on the land and buildings occupied by the Victoria White Granite company, and whereas it was the intention of the city government of said city of Keene to exempt said real estate and buildings from taxation for a period of ten years from September 19, 1912, but through a mistake or misunderstanding it failed to do so,

Resolved: That the land and buildings used by the Victoria White Granite company in carrying on its business and owned by the Keene Development company be and hereby is exempt from taxation for a period of nine years from the first day of April, 1912.

Passed August 22, 1913.

---

A JOINT RESOLUTION relating to a tax refund.

Resolved by the city councils of the city of Keene, as follows:

That whereas the real estate and buildings owned by the Keene Development company and occupied by the Victoria White Granite company have been taxed for the year 1913 by the assessors of Keene for the sum of $127.75, and whereas it was the intention of the city of Keene by vote passed September 19, 1912, to exempt said land and buildings from taxation,

Be it resolved that the mayor be authorized to pay to the Keene Development company the sum of $127.75, the same being the amount of taxes wrongfully assessed against said land and buildings.

Passed August 22, 1913.

A JOINT RESOLUTION rescinding a joint resolution passed July 28, 1913, relating to use of Elliot land.

Resolved by the city councils of the city of Keene, as follows:

That the vote of the city councils authorizing the mayor to contract with the Union School District in reference to the use of certain lands situated northerly of the city hall in Keene passed July 28, 1913, be and hereby is annulled and rescinded and that the city surrender possession to said district of the land occupied by said city under said vote and resume occupation of the land which said district was allowed to occupy under said vote.

Passed August 26, 1913.

---

A JOINT RESOLUTION relating to buildings on Elliot land.

Resolved by the city councils of the city of Keene, as follows:

That the joint standing committee on lands and buildings, the superintendent of highways, the superintendent of the water works department and the chief engineer of the fire department be and they hereby are appointed as a committee with authority to provide for and make such changes and alterations in the new building being erected in the rear of city hall and in the plans for it, as will make it properly serviceable and practically useful for the purposes for which it is intended, and in connection therewith, to procure estimates of the cost from the builder of said building for making such changes as they may deem proper and advisable in modifying the present contract, and to report at the next regular meeting.

Passed August 26, 1913.

---

A JOINT RESOLUTION relating to a sign in highway.

Resolved by the city councils of the city of Keene, as follows:

That Sterling & Pluff are hereby granted permission to erect a sign at No. 18 Railroad street, under the direction of the joint standing committee on streets.

Passed August 26, 1913.

---

A JOINT RESOLUTION relating to the Hart place sewer.

Resolved by the city councils of the city of Keene, as follows:

That the committee on water works, sewers and drains cause the sewer main to be constructed from Pearl street, through Hart place, so called, provided that a suitable right of way is conveyed to the city of Keene, about 300 feet, and that the sum of $100 be and hereby is appropriated for said purpose.

Passed August 26, 1913.

---

A JOINT RESOLUTION relating to Island and West street sewer.

Resolved by the city councils of the city of Keene, as follows:

That the sum of $370 be and hereby is appropriated for the purpose of extending the sewer main from the railroad crossing on Island street to West street and thence to the Ashuelot river under the direction of the committee on water works, sewers and drains.

Passed August 26, 1913.

---

New York, September 2, 1913.

To the Mayor and City Councils, Keene, N. H.

Gentlemen:—

This corporation has been organized for the purpose of engaging in the manufacture of metal products on an extensive

scale. Our intention is to locate the industry in Keene, and in accordance with inducements offered to this end by the Keene Commercial club, we hereby make application for exemption from taxation for ten years of the land, buildings and machinery which may be owned or used by us, together with the stock in trade and capital of the corporation, such exemption to date from the time when the business of the corporation shall be actively established in Keene.

It may not be out of place to say that the industry will be one of considerable magnitude.

The factory which we propose to erect will be a four story building, containing approximately 60,000 feet of floor space and within a year we expect to employ not less than 250 skilled artisans.

Yours very truly,
IMPERIAL METAL PRODUCTS CORPORATION,
S. C. Entwistle, President.

A JOINT RESOLUTION relating to exemption from taxation.

Resolved by the city councils of the city of Keene, as follows:

That whereas the Imperial Metal Products corporation has petitioned the city of Keene for an exemption from taxation for a period of ten years on land and buildings to be erected thereon, stock in trade, machinery and capital used in connection with the business of said company about to be established in said Keene.

Resolved: That said Imperial Metal Products corporation be exempt from taxation for a period of ten years next ensuing on its land, buildings, machinery, stock in trade and capital stock while used in carrying on said business.

Passed September 4, 1913.

---

AN ORDINANCE relating to the hour of opening the polls.

Be it ordained by the city councils of the city of Keene, as follows:

That in all elections by the voters in their wards the polls shall be opened at six o'clock in the forenoon of the day of election.

Passed September 4, 1913.

---

A JOINT RESOLUTION relating to building on Elliot land.

Resolved by the city councils of the city of Keene, as follows:

That the joint standing committee on lands and buildings, the chief engineer and Supts. Babbidge and Wallace be and hereby are authorized to cause to be re-constructed the north building on the Elliot land according to plans and specifications presented by the special committee appointed August 26th, 1913, and that a sum not exceeding two thousand dollars be and hereby is appropriated out of any money in the city treasury not otherwise appropriated for the purpose of said reconstruction.

Passed September 8, 1913.

---

A JOINT RESOLUTION relating to printing city reports.

Resolved by the city councils of the city of Keene, as follows:

That the joint standing committee on printing be and it is hereby authorized and instructed to cause a sufficient number of annual reports to be printed, which shall contain a likeness of one of the ex-mayors of the city, not heretofore published, the proceedings of the marking of the site of the first meeting-house and burial-ground in Keene, by the D. A. R. on May 19th last; the proceedings of the inauguration of the city government in January last, with such joint resolutions and ordinances as have since been passed; a revision of the records of

highways, published in 1904, together with the reports of the finance committee, city officers who are required to report, and such other matter as may hereafter be ordered by the board of mayor and aldermen; and that they be issued in such form and number of copies as said committee may deem expedient; and that a sufficient number be bound in cloth for the use of city officers, and in leather for exchange.

Passed September 18, 1913.

---

A JOINT RESOLUTION relating to the use of city hall.

Resolved by the city councils of the city of Keene, as follows:

That the free use of city hall be given to the state board of trade on Tuesday, September 23d, next.

Passed September 18, 1913.

---

A JOINT RESOLUTION relating to the distribution of income from Mary R. Hall charitable fund.

Resolved by the city councils of the city of Keene, as follows:

That the income received from the Mary R. Hall charitable fund, amounting to the sum of sixty dollars, be separated from any money in the treasury, not otherwise appropriated, and distributed among worthy and poor women of Keene, in accordance with the terms of the bequest, under the direction of the board of mayor and aldermen.

Passed September 18, 1913.

---

AN ORDINANCE relating to the office of city solicitor.

Be it ordained by the city councils of the city of Keene, as follows:

Section 1. That all of Chapter X of the Ordinances of the City of Keene after the title of said chapter shall be stricken

out and is hereby repealed and in place thereof the following is hereby substituted:

"Section 1. There shall be elected by the city councils in joint convention and by joint ballot, in the month of January in each year, or whenever any vacancy may exist, a solicitor for the city of Keene who shall be a resident citizen thereof and an attorney and counsellor of the courts of this state who shall hold office until the first Tuesday of January next, ensuing or until his successor is appointed and who may be removed at the pleasure of the city councils.

Sect. 2. It shall be the duty of said city solicitor to draft all bonds, deeds, obligations, contracts, leases, conveyances, agreements, and other legal instruments, of whatever nature, which may be required of him by any ordinance or order of the mayor and aldermen, or which may be requisite to be done and made by the city of Keene and any person or persons contracting with the city in its corporate capacity, and which, by law, usage and agreement, the city is to be at the expense of drawing; to commence and prosecute all actions and suits to be commenced by the city before any tribunal in this state, whether in law or in equity; and also to appear in, defend and advocate the rights and interests of the city, in any suit or prosecution, wherein any estate, right privilege, ordinances, or acts of the city government, or any breach of any ordinance, may be brought in question. Said solicitor shall commence and prosecute before the police court any suit or complaint that may be brought by him upon the request of the mayor, city marshal or police commissioners before said court for the violation of any ordinance or statute. And said solicitor shall also appear when directed by the city councils before the legislature of this state, or before any committee thereof, whether of either or both branches of the same, and there, in behalf of the city, represent, answer for, defend and advocate the interests and welfare of said city, and he shall in all matters do all and every professional act incident to the office which may be required of him by the city government, or by any joint or special committee thereof, and he shall, when required, furnish the mayor and

the board of aldermen, or any special committee of said board and any officer of the city government who may require it in the official discharge of his duties, with his legal opinion on any subject touching the duties of their respective offices.

Sect. 3. In full compensation for all services of said solicitor, he shall receive a salary of five hundred dollars a year, payable semi-annually. In all cases, however, when his attendance may be required out of the city, his reasonable travelling expenses shall be allowed him; and in all suits and prosecutions he shall account for and pay over to the city treasurer, once in six months, all moneys received from adverse parties, when the city shall recover the same."

Sect. 2. Section 3 of Chapter XXXIII of the City Ordinances is hereby repealed.

Sect. 3. This act shall take effect on October 1, 1913, and all ordinances or parts of ordinances inconsistent herewith are hereby repealed.

Passed September 18, 1913.

---

A JOINT RESOLUTION relating to sewer extension.

Resolved by the city councils of the city of Keene, as follows:

That the sewer main be extended from the corner of Wilber and Water streets to No. 404 Water street, and that the sum of $240.00 be appropriated from any money in the treasury for that purpose.

Passed October 2, 1913.

---

A JOINT RESOLUTION relating to water and sewer extensions.

Resolved by the city councils of the city of Keene, as follows:

That, on condition the Keene Home Builders shall grant a

suitable right of way, the water and sewer pipes be extended from Monadnock street to the new houses being built, and that the sum of $38.00 be and hereby is appropriated for the said sewer extension.

Passed October 2, 1913.

---

A JOINT RESOLUTION relating to sewer extension.

Resolved by the city councils of the city of Keene, as follows:

That the sewer be extended from Kelleher street westerly in Baker street about 75 feet, and that the sum of $35.00 be and hereby is appropriated for that purpose.

Passed October 2, 1913.

---

A JOINT RESOLUTION relating to numbering buildings.

Resolved by the city councils of the city of Keene, as follows:

That Engineer Samuel Wadsworth be and hereby is authorized and instructed to affix numbers to buildings not heretofore numbered, on such basis of frontage as shall seem to him to be best, and record the same by plans to be kept in the office of the city clerk, and that the sum of twenty-five dollars be and the same is hereby appropriated, from any money in the treasury, for that purpose.

Passed October 2, 1913.

---

A JOINT RESOLUTION relating to income on trust funds.

Resolved by the city councils of the city of Keene, as follows:

That the income on the Ingersoll funds be appropriated, as follows: Ingersoll library fund, $35.45, for the purchase of memorial books; Ingersoll Ladies' park fund, $35.45, for the purposes of the park commissioners; the M. W. Osborne fund,

$4.04, for magazines for the ladies' reading room of the Keene public library; and the income from the minister fund, amounting to $135.83, and from the Simmons, Eastburn and Morse fund, amounting to $75.00, be distributed in accordance with the terms of the respective bequests, under the direction of the board of mayor and aldermen.

Passed October 2, 1913.

---

A JOINT RESOLUTION relating to street lights.

Resolved by the city councils of the city of Keene, as follows:

That the committee on street lights cause an electric light to be installed on Wilford street and one at Edgewood.

Passed October 2, 1913.

---

A JOINT RESOLUTION relating to additional appropriations.

Resolved by the city councils of the city of Keene, as follows:

That in addition to the sums heretofore appropriated the following named amounts be and hereby are appropriated for the purposes specified, viz:

| | |
|---|---|
| Street sprinkling, | $2,000 00 |
| Washington and Winchester streets, | 1,022 91 |
| West, Lamson and Federal streets, | 177 61 |
| Paving West street, | 824 79 |
| Concrete sidewalks, | 175 28 |
| Land damage, Russell street extension, | 100 00 |
| | $4,300 59 |
| Maintenance of highways, | 6,000 00 |
| | $10,300 59 |

Passed October 2, 1913.

A JOINT RESOLUTION relating to a sewer extension.

Resolved by the city councils of the city of Keene, as follows:

That the committee on water works, sewers and drains cause the sewer to be extended from a point on Baker and Kelleher streets, easterly down Baker street to the northerly terminus of a street to be laid out southerly from Baker street and thence down said street to the factory site of the Keene Artistic Narrow Web Co., and that a sum not exceeding $1,800.00 be and hereby is appropriated for that purpose.

Passed October 2, 1913.

---

A JOINT RESOLUTION relating to water extension.

Resolved by the city councils of the city of Keene, as follows:

That the water main be extended from Marlboro street to Baker street, and thence on a proposed highway about 1,375 feet to the site of the Keene Artistic Narrow Web company's factory, under the direction of the committee on water works, sewers and drains.

Passed October 2, 1913.

---

A JOINT RESOLUTION relating to water extension.

Resolved by the city councils of the city of Keene, as follows:

That the bill granting water extension to the factory of the Keene Artistic Narrow Web Co., be so far modified that the construction of said extension shall be conditioned on the guaranty of the Keene Development Co. that the city of Keene shall receive the customary income on the cost of the extension so granted.

Passed Oct. 2, 1913.

A JOINT RESOLUTION relating to Adams and Baker street drain.

Resolved by the city councils of the city of Keene, as follows:

That the sum of $350.00 be and hereby is appropriated for the construction of the Adams and Baker street drain under the direction of the joint standing committee on water works, sewers and drains.

Passed October 16, 1913.

---

A JOINT RESOLUTION relating to water extension.

Resolved by the city councils of the city of Keene, as follows:

That the water main be extended from No. 143 Carroll street, to a new house being constructed on the west side by the Keene Realty company.

Passed October 16, 1913.

---

To the City Councils of the City of Keene:

Respectfully represents the Keene Development company that it is the owner of certain property on Baker and Marlboro streets in said Keene known as the Heffron lot; that it has by a contract with the Keene Artistic Narrow Web company agreed to erect and sell to said company a certain tract of land known as Block No. 5 on a plan of lots of said Heffron land made by H. B. O'Neill.

Wherefore your petitioner prays that said tract of land No. 5, with said factory building which is in the process of construction may be exempted from taxation for a period of ten years from this date.

Dated this 10th day of October, 1913.

KEENE DEVELOPMENT COMPANY,
By W. F. Holbrook, President.

A JOINT RESOLUTION relating to an exemption from taxation.

Resolved by the city councils of the city of Keene, as follows:

That the land known as Block 5 on Congress street and the building to be erected thereon by the Keene Development company for the Keene Artistic Narrow Web company be exempt from taxation for a period of ten years next ensuing.

Passed October 16, 1913.

---

Keene, N. H., October 1, 1913.

To the City Councils of the the City of Keene:

Gentlemen:—We hereby make application for exemption from taxation for ten years of the capital stock, stock in trade and machinery of our company, for which a new factory is being erected by the Keene Development company on what is known as the Heffron lot. As soon as the requisite machinery can be installed we contemplate beginning operations with approximately fifty skilled operatives and if the business grows in accordance with our expectations this number will be steadily increased to a force of about 100.

Yours respectfully,

KEENE ARTISTIC NARROW WEB COMPANY,

By Henry Zecha, Treasurer.

A JOINT RESOLUTION relating to exemption from taxation.

Resolved by the city councils of the city of Keene, as follows:

That, whereas the Keene Artistic Narrow Web company has petitioned the city of Keene for an exemption from taxation on its capital stock, stock in trade, machinery and real estate to be use in its new industry, that said capital stock, stock in trade, machinery and real estate be exempt from taxation for a period of ten years next ensuing.

Passed October 16, 1913.

A JOINT RESOLUTION relating to additional appropriations.

Resolved by the city councils of the city of Keene, as follows:

That in addition to the sums heretofore appropriated the following named sums be and hereby are appropriated from any money in the treasury, for the purposes hereinafter specified, viz:

| | |
|---|---|
| Ordinary city charges, | $6,000 00 |
| Fire department, | 1,500 00 |
| Police department, | 800 00 |
| Drains ordered by highway department, | 1,501 13 |
| Patrol system of highway maintenance, | 4 74 |
| Quarantine expenses, | 100 00 |
| Fourth of July observances, | 279 46 |
| West Side road in Keene, | 760 73 |
| Public library expense, | 1,200 00 |
| City aid to soldiers and families, | 100 00 |
| Washington and Winchester streets, highway account, | 399 45 |
| | $12,645 51 |

Passed November 6, 1913.

---

Keene, N. H., Nov. 1, 1913.

To the City Councils of Keene.

Gentlemen:—I wish to give to the city of Keene the sum of one hundred dollars, the interest to be used annually for the care of my lot, No. 81, West avenue, in Greenlawn cemetery.

Very truly,
JOSEPH WRIGHT.

A JOINT RESOLUTION relating to the Joseph Wright cemetery fund.

Resolved by the city councils of the city of Keene, as follows:

That the city of Keene, by its councils, hereby accepts the sum of one hundred dollars, in trust, to be known as the Joseph Wright cemetery fund, the income only to be used in the care of lot No. 81, in Greenlawn cemetery. The city clerk is hereby authorized to receipt for said fund, which shall be invested by the joint standing committee on finance.

Passed November 6, 1913.

---

Newark, N. J., October 7th, 1913.

To the City Councils of the City of Keene.

Gentlemen:—Having arranged to move to Keene our plant for the manufacture of manicure implements and cutlery specialties, we respectfully make application for the exemption of the business from taxation for the term of ten years. May say we are purchasing the Sprague factory building on Prospect street in your city and propose to move the industry to Keene about the latter part of December at the close of our busy season. We expect to employ between twenty and thirty skilled hands at the outset and judging from the growth of the business during the past year, this number is likely to be rapidly increased.

Yours respectfully,
HENKEL & SAAM.

A JOINT RESOLUTION relating to exemption from taxation.

Resolved by the city councils of the city of Keene, as follows:

That the machinery, stock in trade and capital stock of August Henkel and Carl Saam who are about to do business in Keene under the name of Henkel & Saam, is hereby exempted from taxation for a period of ten years from this date.

Passed November 6, 1913.

AN ORDINANCE relating to salary of city messenger.

Be it ordained by the city councils of the city of Keene, as follows:

Section 1. Amend Section 4 of Chapter XXXIII of the City Ordinances by striking out the word "four" in the second line of said section and inserting in place therefor the word "six," so that said section as amended shall read as follows: "Sect. 4. The city messenger shall receive in full for his services, and all the duties appertaining to his office, the sum of six hundred dollars per year, to be paid in equal monthly payments."

Sect. 2. This ordinance shall take effect December 1, 1913.

Passed Nov. 20, 1913.

---

A JOINT RESOLUTION relating to water and sewer extensions.

Resolved by the city councils of the city of Keene, as follows:

That the water and sewer mains be extended about 50 feet in Roxbury court, and that the sum of twenty-six dollars be and hereby is appropriated for the said sewer extension.

Passed Nov. 20, 1913.

---

To the City Clerk of the City of Keene:

By the will of the late George W. Porter the city of Keene is bequeathed the sum of $200.00 in the following legacy, viz: "Tenth. I give and bequeath to the city of Keene the sum of two hundred ($200.00) dollars, the same to be safely invested, and the interest or income thereof shall be annually applied for the care and repair of my two burial lots in Woodland cemetery in said Keene."

I am ready to pay over this legacy to the city as soon as it is accepted.

HIRAM BLAKE,
Executor of the Estate of George W. Porter.

Keene, Nov. 12, 1913.

A JOINT RESOLUTION relating to the George W. Porter cemetery fund.

Resolved by the city councils of the city of Keene, as follows:

That the city of Keene, by its councils, hereby accepts the sum of two hundred dollars, to be known as the George W. Porter cemetery fund, the income only to be used in the care of the two lots of the late George W. Porter, in Woodland cemetery, and that the city clerk be authorized to receipt for said fund, which shall be invested by the finance committee.

Passed Nov. 20, 1913.

# Annual Reports.

# REPORT OF THE FINANCE COMMITTEE.

The joint standing committee on finance respectfully lay before the city councils the following statement of all the receipts and expenditures from December 1, 1912, to December 1, 1913, together with a schedule of the property, real and personal, belonging to the city, and the value thereof, and the amount of the city debt.

## EXPENDITURES.

### ORDINARY CITY CHARGES.

| | | |
|---|---|---|
| Balance from last year, | $1,595 61 | |
| Appropriation, | 10,000 00 | |
| Additional appropriation, | 6,000 00 | |
| Telephone tolls collected, | 3 43 | |
| | | $17,599 04 |
| Paid Charles G. Shedd, salary, mayor, | $500 00 | |
| Frank H. Whitcomb, salary, city clerk, | 1,000 00 | |
| Philip H. Faulkner, salary, solicitor, | 50 00 | |
| Philip H. Faulkner, complaints and warrants, | 264 86 | |
| Frederick H. Kingsbury, salary, auditor, | 350 00 | |
| Albert W. Green, salary, messenger, | 400 00 | |
| Lewis W. Holmes, salary, police justice, | 75 00 | |
| Arthur L. Wright, salary, treasurer, | 12 50 | |

| | |
|---|---|
| Walter R. Porter, salary, treasurer, | 37 50 |
| Herbert O. Wardwell, salary, clerk of common council, | 50 00 |
| Clarence A. Wardwell, salary, tax collector, | 1,000 00 |
| Frank K. Jewett, salary, assessor, | 250 00 |
| George E. Forbes, salary, assessor, | 250 00 |
| Jerry P. Wellman, salary, assessor, | 250 00 |
| Leonard Wellington, member board of health, | 75 00 |
| Frank D. Worcester, member board of health, | 75 00 |
| Arthur A. Pratte, member board of health, | 75 00 |
| Charles G. Shedd, salary, moderator, | 5 00 |
| Frank T. Vaughan, salary, moderator, | 5 00 |
| Franklin H. Fay, salary, moderator, | 10 00 |
| George F. Stone, salary, moderator, | 7 50 |
| Reuben Ray, salary, moderator, | 2 50 |
| Byron E. Robertson, salary, moderator, | 7 50 |
| Jedediah C. Estabrook, salary, moderator, | 2 50 |
| Robert J. Patten, salary, moderator, | 10 00 |
| William J. Callahan, salary, selectman, | 5 00 |
| Luther B. Randall, salary, selectman, | 5 00 |
| George M. Reed, salary, selectman, | 5 00 |
| Wilbur B. Knight, salary, selectman, | 5 00 |
| Bertram A. Powers, salary, selectman, | 5 00 |
| Don J. Williams, salary, selectman, | 5 00 |
| Orville A. Woodward, salary, selectman, | 5 00 |
| George F. Kingsbury, salary, selectman, | 5 00 |
| Royal V. Bryant, salary, selectman, | 5 00 |
| Frank E. Chase, salary, selectman, | 5 00 |
| Wilder F. Gates, salary, selectman, | 5 00 |
| Irving F. Wales, salary, selectman, | 5 00 |
| Dennis A. McCarthy, salary, selectman, | 5 00 |
| Timothy J. Sheahan, salary, selectman, | 5 00 |
| Wilfred J. Dubois, salary, selectman, | 5 00 |
| Joseph N. Hevey, salary, clerk, | 10 00 |
| Adolf W. Pressler, salary, clerk, | 10 00 |
| William C. Hall, salary, clerk, | 14 00 |
| Ralph E. Hayward, salary, clerk, | 14 00 |

| | | |
|---|---|---|
| Joseph A. Ryan, salary, clerk and reports, | 14 | 00 |
| James H. Goodhue, services, supervisor, | 10 | 00 |
| Henry W. Nims, services, supervisor, | 11 | 25 |
| Albert W. Green, services, supervisor, | 11 | 25 |
| Charles A. Kingsbury, services, supervisor, | 10 | 00 |
| Edward P. Dee, services, supervisor, | 10 | 00 |
| Frank H. Whitcomb, recording vital statistics, etc., | 213 | 73 |
| John P. Flanagan, work, city hall, | 31 | 50 |
| Mrs. Toosa Guyette, work, city hall, | 167 | 10 |
| Rose Lower, work, city hall, | 24 | 00 |
| George F. Little, work, city hall, | 69 | 00 |
| David W. Mitchell, work, city hall, | 42 | 00 |
| William H. Beauregard, work, city hall, | 36 | 30 |
| Herbert J. Richardson, work, city hall, | 32 | 00 |
| Lyman F. Pierce, work, city hall, | 136 | 75 |
| Louie H. Lombard, work, city hall, | 101 | 25 |
| Ernest L. Blood, work, city hall, | 101 | 80 |
| Mary Wall, work, city hall, | 11 | 55 |
| Mrs. R. Mansfield, work, city hall, | 21 | 60 |
| Clinton Lombard, work, city hall, | | 75 |
| George A. Bouvier, work, city hall, | 2 | 00 |
| David Auger, work, city hall, | 40 | 00 |
| City treasurer, discount on notes, | 1,100 | 00 |
| Citizens National Bank, interest, | 158 | 66 |
| Keene Gas & Electric Co., gas and electric lighting, | 628 | 95 |
| George M. Rossman, goods and repairs, | 61 | 33 |
| G. H. Tilden & Co., goods, | 47 | 62 |
| Wilton H. Spalter, goods, | 76 | 06 |
| George E. Hirsch, repairs, | 7 | 34 |
| George A. Keith, salary, probation officer, | 50 | 00 |
| Edward F. Kepple, goods and repairs, | 26 | 70 |
| Eagle hotel, use of ward room, | 25 | 00 |
| James L. Perry & Co., use of ward room, | 25 | 00 |
| Overland company of Keene, use of ward room, | 34 | 00 |

| | |
|---|---|
| Mason Insurance Agency, insurance, | 63 10 |
| G. H. Aldrich & Sons, insurance, | 35 73 |
| A. Burt Palmer, insurance, | 61 63 |
| New England Telephone & Telegraph Co., telephones, etc., | 96 06 |
| Hiram T. Houghton, hack hire, | 51 50 |
| Keene, N. H., postoffice, stamped envelopes, | 87 52 |
| Frank D. Griswold, tax refund, | 11 55 |
| Robert F. Carroll, labor, | 16 33 |
| Spencer Hardware Co., goods, | 8 06 |
| Knowlton & Stone, goods, | 38 69 |
| Pearson Bros., goods, | 5 05 |
| Albert W. Green, rent and preparing polling places, | 22 50 |
| W. P. Chamberlain & Co., goods, | 19 76 |
| Robinson-Brett Lumber Co., lumber, | 230 48 |
| Cassius M. White, repairs, | 32 44 |
| Keene Water Works, water for offices and stores, | 34 40 |
| Clergymen and others, reporting marriages, | 30 50 |
| Physicians and others, reporting births and deaths, | 116 00 |
| Reuben Ray, work, | 5 40 |
| Alfred E. Barnard, repairs, | 20 |
| George F. Stone, goods, | 4 05 |
| Willie A. Dodge, repairs, | 39 55 |
| John H. Pender, hack, | 2 00 |
| Walter A. Perry, auto hire, | 1 50 |
| Leon M. Willard, goods, etc., | 55 59 |
| American Express Co., express on reports, etc., | 2 94 |
| Herbert O. Wardwell, stamp, | 35 |
| John E. Allen, services, tax commission and assessors, | 103 50 |
| Sentinel Printing Co., printing, | 1,379 94 |
| Roy M. Pickard, counsel, D. W. Howland, | 3 00 |
| George H. Eames & Son, goods, | 20 |
| Goodnow & Aldrich Co., goods, | 3 50 |

| | | |
|---|---|---|
| Aldrich Furniture Co., goods, | 15 | 70 |
| Cheshire Republican Co., printing and adv., | 45 | 13 |
| Cheshire National Bank, interest, | 268 | 98 |
| First National Bank, Boston, certifying notes, | 40 | 00 |
| Bullard & Shedd Co., goods, | 11 | 75 |
| Elisha F. Lane, tax refund, | 80 | 85 |
| Walter T. Nims, printing, | 11 | 00 |
| Granville Wardwell, goods, | | 85 |
| W. L. Goodnow Co., goods, | | 75 |
| J. H. Warner, treasurer's book, | 7 | 50 |
| Carlos L. Seavey, assistant assessor, | 31 | 25 |
| Economy Specialty Co., dust layer, | 2 | 94 |
| Giffin Coal Co., coal and wood, | 3 | 30 |
| Edward H. Fletcher, dumping ground, | 50 | 00 |
| Clarence E. Stickney, goods, etc., | 17 | 18 |
| Edgar B. Leet, assistant, clerk of assessors, | 113 | 75 |
| Robert L. Page, license refund, | 10 | 00 |
| Robertson & Bennett, auto hire, | 18 | 00 |
| Keene Directory Co., directories, | 6 | 00 |
| Samuel Wadsworth, work on map, | 6 | 75 |
| George A. Robertson & Co., paper, | 6 | 00 |
| Boston & Maine railroad, freight, | | 25 |
| Herbert D. Holton, work, city hall, | | 40 |
| Carlton G. Dorman, oil, | 2 | 20 |
| New Era Tea Co., goods, | 2 | 80 |
| Clarence A. Wardwell, assisting assessors, | 65 | 00 |
| Charles C. Buffum, recording and conveyances, | 27 | 12 |
| Spencer Hardware Co., coal for city hall, | 586 | 50 |
| Ervin J. Davis, wood for city hall, | 13 | 75 |
| Nims, Whitney & Co., lumber, | 1 | 95 |
| Adolf W. Pressler, expenses Manchester, | 4 | 50 |
| Frank K. Jewett, expenses Concord and Manchester, | 18 | 00 |
| Joseph N. Hevey, repairs, | 1 | 85 |
| Wheeler's Boston Branch, goods, | | 80 |

| | | |
|---|---|---|
| Western New England Magazine, cut of Central square, etc., | 4 05 | |
| Keene Screen & Ladder Co., door, | 4 00 | |
| Maurice Hildreth, work at city hall, | 1 25 | |
| Ainsworth M. Nims, balance of salary, tax collector, | 3,000 00 | |
| Harry C. Tiffin, platin for typewriter, | 1 50 | |
| Albert W. Green, express charge, | 65 | |
| John E. Pickett, work at city hall, | 3 00 | |
| Clarence A. Wardwell, work on old taxes, | 26 43 | |
| Frank K. Jewett, work on old taxes, | 10 00 | |
| Pike & Whipple, furniture for polling place, | 5 00 | |
| Benton & Pickard, counsel, juvenile court cases, | 20 00 | |
| A. J. LaRock, hack hire, | 1 50 | |
| Burroughs Adding Machine Co., paper for adding machine, | 1 50 | |
| Allan M. Nims, injury to horse, carriage, etc., | 110 00 | |
| Harry A. Pierce, auto trips, | 8 00 | |
| Luke E. Joslin, tax refund, | 1 72 | |
| Albert W. Green, painting fire escape, | 5 40 | |
| Samuel Wadsworth, services, | 85 50 | |
| Keene police department, hall policemen, | 93 50 | |
| Robert A. Ray, collecting old taxes, | 7 50 | |
| American Express Co., express on circulars, | 35 | |
| Albert W. Green, storing voting booths, etc., | 10 00 | |
| | | $15,662 57 |
| Balance to new account, | | $1,936 47 |

## CITY PAUPERS.

| | |
|---|---|
| Balance from last year, | $1,283 35 |
| Appropriation, | 2,000 00 |

| | | |
|---|---|---|
| Dividend, O'Donnell fund, | 6 67 | |
| Dividend, Spaulding fund, | 2 65 | |
| | | $3,292 67 |

| | | |
|---|---|---|
| Paid John J. Donovan, salary, overseer, | $400 00 | |
| John J. Osterhout, services, physician, | 10 50 | |
| Ellen Lee, support of self, | 42 00 | |
| Sarah Gould, rent, Charles Farnum, | 107 50 | |
| Charles O. Rice, support of self, | 96 00 | |
| Cheshire County Savings Bank, rent Martha J. Marden, | 66 00 | |
| New Era Tea Co., goods, George W. Willis, | 59 61 | |
| Ferdinand Petts, rent, Ellen Hanley, | 64 00 | |
| Ellen Hanley, support of self, | 42 00 | |
| Nancy S. Baker, support of self, | 120 00 | |
| Clifford A. Wilber, goods, George W. Willis, | 3 75 | |
| Wilder F. Gates, wood, George W. Willis, | 76 62 | |
| Sentinel Printing Co., printing, | 4 00 | |
| W. L. Goodnow Co., goods, George W. Willis, | 3 69 | |
| James A. Barrus, support of self, | 24 00 | |
| Spencer Hardware Co., coal, Mrs. Senneff, Mrs. Baker and Charles Farnum, | 17 75 | |
| Donat Lamothe, support of self, | 25 00 | |
| Mrs. Donat Lamothe, support of self, | 50 00 | |
| Charles F. Farnum, support of self, | 21 50 | |
| Bullard & Shedd Co., goods, Willis, | 70 | |
| H. H. Burley, goods, Willis, | 2 50 | |
| James S. Taft, rent, Dodge, | 16 67 | |
| | | $1,253 79 |
| Balance to new account, | | $2,038 88 |

## COUNTY PAUPERS.

| | |
|---|---|
| Paid Ella M. Thompson, support of self, | $72 00 |
| Mrs. Timothy Curran, support of self, | 60 00 |
| Hattie L. P. Hastings, support of self, | 96 00 |
| Charles C. Holden, support of self, | 60 00 |
| Erford A. Clark, support of self, | 32 00 |
| Henry Manseau, support of self, | 72 00 |
| Mrs. Everett Newell, support of self, | 56 00 |
| Ella H. King, support of self, | 96 00 |
| Nancy Sevigny, support of self, | 120 00 |
| Charles O. Rice, support of self, | 48 00 |
| Emily Blanchard, support of self, | 120 00 |
| Mary M. Crouch, support of self, | 60 00 |
| Bridget Beals, support of self, | 72 00 |
| Mrs. Louis C. Wells, Jr., support of self, | 72 00 |
| Mrs. G. C. Hill, rent, Mrs. H. Smith, | 96 00 |
| James S. Taft, rent, Mrs. Louis Wells, | 97 00 |
| Frank A. Garfield, care of Mrs. Geo. Golden, | 72 00 |
| Mrs. Wm. T. Winn, care of Nellie Mahar, | 72 00 |
| Samuel L. Newton, milk, Mrs. B. Towns, | 39 27 |
| Mrs. John Redding, rent, Ruth Foster, | 96 00 |
| Mrs. John Lahiff, care of Fanny Avery, | 120 00 |
| Thomas F. Leahy estate, rent, Partridge, | 66 00 |
| George J. Goodale, milk, | 5 60 |
| John H. Smith, rent, Clarence Wilson, | 88 00 |
| Main Street Grocery Co., goods, | 34 00 |
| Elwin E. Gilbert, groceries, | 9 70 |
| Keene Dairy Exchange, milk, Mrs. Curran, | 7 07 |
| Shea & Culliton, groceries, | 34 00 |
| Wheeler's Boston Branch, groceries, | 34 00 |
| F. C. & L. A. Nims, teams, | 9 00 |
| Spencer Hardware Co., coal, Farnum, | 8 50 |
| Albert A. Taft, services, Mrs. Geo. Golden, | 4 50 |
| Grace E. Tiffin, rent, James Magner, | 31 50 |
| Leander Page, milk, G. W. Nye, | 1 96 |
| Ellen Lee, support of self, | 30 00 |

| | | |
|---|---|---|
| Ellen Hanley, support of self, | 30 00 | |
| Ferdinand Petts, rent, Ellen Hanley, | 32 00 | |
| Keene Dairy Exchange, milk, Mrs. Curran, | 8 54 | |
| Henry S. Stevens, groceries, | 34 00 | |
| Geo. E. Holbrook & Co., groceries, | 32 90 | |
| George F. Stone, groceries, | 34 00 | |
| William P. Carr, rent, William Whitney, | 10 00 | |
| Henry E. Shepardson, rent, Partridge, | 24 00 | |
| Keene highway department, drawing wood, | 35 40 | |
| | | $2,232 94 |

## HIGHWAY DEPARTMENT.

| | | |
|---|---|---|
| Balance from last year, | $3,356 58 | |
| Appropriation, | 20,000 00 | |
| Additional appropriation, | 6,000 00 | |
| Rent of city pasture, E. H. Fletcher, | 40 00 | |
| Rent of part of city pasture, Keene Artificial Stone Co., | 36 00 | |
| Keeping horses, 52 weeks, fire department, | 260 00 | |
| Answering 14 alarms, | 147 00 | |
| Packing and unpacking hydrants, | 9 00 | |
| Labor for water department, | 11 00 | |
| Labor for poor department, | 35 40 | |
| Deposited by superintendent, labor, etc., | 1,023 14 | |
| Telephone tolls, | 70 | |
| | | $30,918 82 |

| | |
|---|---|
| Paid Arthur A. Wallace, salary, superintendent, | $1,200 00 |
| Frank H. Whitcomb, weekly pay-rolls, | 13,058 58 |

| | |
|---|---|
| James A. Mason, repairing sidewalk, | 1 50 |
| Charles S. Carkin, shoeing horses, | 91 50 |
| Jones & Avery, shoeing horses, | 89 25 |
| Saunders & Gorman, shoeing horses, | 111 90 |
| West, Lamson and Federal streets, Bermudez asphalt, | 543 54 |
| Robert C. Jones, repairs, etc., | 154 19 |
| Boston & Maine railroad, freight, | 1,738 08 |
| New England Telephone & Telegraph Co., instruments and tolls, | 17 23 |
| Webb Granite & Construction Co., curbing, stone, etc., | 944 56 |
| Giffin Coal Co., coal and wood, | 165 41 |
| Spencer Hardware Co., goods, | 86 17 |
| Knowlton & Stone, goods, | 468 93 |
| Pearson Bros., goods, | 11 27 |
| D. R. & F. A. Cole, grain, | 489 50 |
| George H. Eames & Son, grain, | 276 25 |
| J. Cushing & Co., grain, | 299 85 |
| Wilder F. Gates, labor, | 26 67 |
| George M. Rossman, goods, | 17 06 |
| Mrs. Geo. E. Holbrook, hay, | 116 27 |
| Mrs. Mary E. Ellis, hay, | 100 49 |
| Charles G. Crain, hay, | 53 90 |
| Willard A. Page, hay, | 95 00 |
| Alfred G. Isham, hay, | 60 86 |
| Mary E. Shepardson, lumber, | 69 48 |
| Arthur A. Wallace, gravel, | 2 50 |
| Bert W. Hodgkins, gravel, | 33 60 |
| Hayward & Wright, gravel, | 2 20 |
| Mrs. Charles J. Haywood, gravel, | 78 20 |
| First Congregational Society, rent, | 12 00 |
| Charles L. Smith, gravel, | 1 90 |
| R. E. Gates, gravel, | 1 20 |
| Wheeler's Boston Branch, goods, | 8 36 |
| Louis N. Murray, repairs, | 8 75 |

| | | |
|---|---|---|
| Mrs. Charles Ellis, gravel, | 7 | 20 |
| Elmer L. Willard, gravel, | 1 | 50 |
| Louis Robbins, gravel, | 1 | 00 |
| Fred Knight, gravel, | 1 | 00 |
| Ervin J. Davis, gravel, | 1 | 00 |
| Robert F. Carroll, gravel, | 13 | 95 |
| Elmer A. Nims, gravel, | 2 | 70 |
| Arthur Roux, gravel, | 10 | 00 |
| Henry W. Nims, gravel, | 3 | 24 |
| A. C. Mason, carrots, | 11 | 25 |
| Massachusetts Broken Stone Co., broken stone, | 1,415 | 83 |
| Thomas T. Russell, gravel, | 61 | 60 |
| Abbie H. Grimes, work and teams, | 11 | 25 |
| Abbie H. Grimes, gravel, | 12 | 70 |
| Dean S. Russell, gravel, | | 90 |
| Dean S. Russell, railing poles and work, | 5 | 19 |
| Fred S. Wyman, work and teams, | 10 | 00 |
| Harry S. Woodward, railing poles, | 4 | 50 |
| Thayer & Collins, shavings, | 5 | 00 |
| Henry W. Woodbury, gravel, | 7 | 40 |
| James L. Perry & Co., goods, | 79 | 90 |
| Joseph Chase, gravel, | 20 | 50 |
| Cassius M. White, work, etc., | 5 | 66 |
| Silas Hardy estate, gravel, | 29 | 70 |
| A. B. Skinner Co., dynamite, etc., | 71 | 55 |
| Joseph W. Buckminster, gravel, | 19 | 90 |
| Daniel E. Hathorn, gravel, | 2 | 00 |
| Reuben Ray, repairs, etc., | 235 | 90 |
| Alfred E. Barnard, repairs, etc., | 109 | 50 |
| Fred O. Hamblet, work and team, | 9 | 60 |
| Fred O. Hamblet, gravel, | | 30 |
| Adin A. Hall, work and team, | 10 | 10 |
| George D. Gillis, gravel, | 4 | 00 |
| J. Fred Stearns, signs, etc., | 80 | 10 |
| Fred W. Davis, gravel, | 1 | 70 |

| | |
|---|---|
| Mrs. Alfred E. Barnard, gravel, | 1 50 |
| Leon M. Willard, goods, | 4 70 |
| Sarah E. Ellis, gravel, | 3 40 |
| Sentinel Printing Co., printing, | 9 25 |
| Nellie Stratton, gravel, | 1 20 |
| Henry S. Stevens, goods, | 10 67 |
| Sidney C. Ellis, plowing walks, | 9 60 |
| Leavitt W. Safford, plowing walks, | 12 00 |
| Edward H. Fletcher, plowing walks, | 12 50 |
| O. D. Beverstock Co., lumber, pins, | 25 25 |
| Keene Electric railway, mileage, | 66 30 |
| Wilton H. Spalter, goods, | 30 98 |
| Bullard & Shedd Co., goods, | 11 95 |
| W. G. Harvey, work, | 22 66 |
| Beaver Mills, lumber, | 297 47 |
| Eugene W. Greenwood, sand, | 1 25 |
| Hezro W. Hubbard, repairs, | 25 |
| A. Burt Palmer, insurance, | 12 75 |
| Lewis Bedaw, work, etc., | 24 32 |
| Keene Screen & Ladder Co., repairs and bedding, | 10 07 |
| F. C. & L. A. Nims, teams, | 5 00 |
| Lloyd S. Seaver, work, | 10 25 |
| Carl Johnson, gravel, | 1 00 |
| Humphrey Machine Co., castings, | 5 60 |
| Clarence N. Holman, plowing walks, | 10 50 |
| Robert F. Carroll, plowing walks, | 12 00 |
| W. L. Goodnow Co., goods, | 16 18 |
| Buffalo Steam Roller Co., packing, | 1 30 |
| The Munson-Whitaker Co., trimming trees, | 13 65 |
| Fordyce J. Thomas, work, | 20 08 |
| Barrett Manufacturing Co., tarvia B, | 540 64 |
| Abbott Grocery Co., salt, | 13 30 |
| Police department, services, | 1 25 |
| Harry B. O'Neil, field work, | 7 60 |
| Hugh J. McGuire, paving, | 793 65 |

| | | |
|---|---|---|
| Charles P. Russell, snowing Arch bridge, | 3 00 | |
| Keene Wooden Ware Co., plank, | 262 42 | |
| Robinson-Brett Lumber Co., bedding, | 8 75 | |
| American Express Co., express, | 90 | |
| Walter L. Moore, work and team, | 17 25 | |
| Nims, Whitney & Co., lumber, | 34 85 | |
| Harold L. Bond Co., goods, | 36 70 | |
| Elmer E. Russell, plowing walks, | 8 50 | |
| Antoine Lower, hay, | 35 01 | |
| Frank W. Sherrick, driving, | 12 00 | |
| James H. Spencer & Son, shoeing horses, | 17 15 | |
| A. E. Fish & Co., bedding, | 13 20 | |
| Burdett Manufacturing Co., plank, | 214 10 | |
| Thayer & Collins, bedding, | 10 00 | |
| Police department, watchman, | 8 75 | |
| Barber Asphalt Co., Bermudez road asphalt, | 478 24 | |
| John Donahue, labor, | 10 50 | |
| Fordyce J. Thomas, planking West St. bridge, | 32 92 | |
| Walter A. Perry, auto trips, | 3 00 | |
| Mrs. R. P. Hayward, rope, | 16 00 | |
| Clinton P. Bugbee, services, | 27 25 | |
| Frank Constin, labor, | 1 75 | |
| Nils Johnson, labor, east Surry road, | 25 94 | |
| George W. Sargent, repairs and machine work, | 23 72 | |
| Charles E. Thomas, labor, | 15 00 | |
| Charles M. Cummings, goods, | 3 50 | |
| Keene water department, labor, etc., | 54 11 | |
| Samuel Wadsworth, services, | 246 07 | |
| Walter A. Perry, auto trips, | 3 00 | |
| Wilder F. Gates, men and teams, Nigger Hollow, | 604 70 | |
| Cassius M. White, lumber, etc., | 6 50 | |
| | | $26,958 62 |
| Balance to new account, | | $3,960 20 |

## FIRE DEPARTMENT.

| | | |
|---|---|---|
| Balance from last year, | $415 89 | |
| Appropriation, | 6,000 00 | |
| Additional appropriation, | 1,500 00 | |
| State of New Hampshire, forest fire protection, | 25 00 | |
| Telephone tolls, | 40 | |
| Sullivan brush fire, | 12 00 | |
| Boston & Maine railroad, brush fire, | 6 20 | |
| New Eng. Machinery & Metal Co., junk, | 24 08 | |
| Western Electric Co., error voucher No. 34, | 7 20 | |
| Leon M. Willard, repeater, | 20 00 | |
| Beaver Mills, repairing hose, | 3 20 | |
| Robert C. Jones, error, voucher No. 1928, | 2 75 | |
| | | $8,016 72 |
| Frank H. Whitcomb, weekly pay-rolls, | $1,063 00 | |
| Frank H. Whitcomb, still alarms pay-rolls, | 142 45 | |
| Frank H. Whitcomb, brush fires pay-rolls, | 55 68 | |
| Frank H. Whitcomb, inspection pay-rolls, | 12 25 | |
| Frank H. Whitcomb, 4th of July pay-roll, | 65 80 | |
| Louis A. Nims, salary, chief engineer, | 100 00 | |
| Fred W. Towne, salary, assistant engineer, | 50 00 | |
| Harry N. Aldrich, salary, assistant engineer and clerk, | 75 00 | |
| Dennis J. Foley, salary, assistant engineer, | 50 00 | |
| Eugene B. Riley, electrician, | 761 66 | |
| Keene Steam Fire Engine & Hose Co., pay-roll, | 981 68 | |
| Deluge Hose company, pay-roll, | 815 00 | |
| Washington Hook & Ladder Co., pay-roll, | 761 67 | |
| Nelson A. Crosier, salary, engineer of steamer and pay as fireman, | 63 33 | |
| Frank J. Bennett, salary, engineer of steamer, | 60 00 | |
| Louis A. Nims, salary, supt. of fire alarm telegraph, | 16 67 | |

| | |
|---|---|
| George B. Robertson, salary, engineer of steamer, | 20 00 |
| George B. Robertson, salary, assistant engineer, | 16 67 |
| Frank F. Stearns, salary, assistant engineer, | 6 25 |
| Henry L. Barrett, salary, assistant engineer, | 25 00 |
| Fordyce J. Thomas, salary, assistant engineer, | 2 08 |
| Herbert E. Raymond, salary, fireman of steamer, | 10 00 |
| Ernest M. Fletcher, salary, fireman of steamer, | 10 00 |
| Keene Gas & Electric Co., gas and electric lighting, | 337 19 |
| George M. Rossman, goods, etc., | 32 48 |
| Leon M. Willard, goods, etc., | 123 48 |
| New England Telephone & Telegraph Co., use of instruments and tolls, | 67 69 |
| Western Electric Co., zincs, | 61 17 |
| G. H. Tilden & Co., goods, | 50 |
| Harry M. Wilder, work with team, | 2 00 |
| F. C. & L. A. Nims, teams, | 5 25 |
| Robert C. Jones, repairs, | 34 75 |
| Henry Patrick, work at fire, | 2 80 |
| Daniel W. Gilbo, work at fire, | 2 80 |
| Hiram T. Houghton, hack hire, | 3 00 |
| Fred W. Towne, painting, etc., | 7 70 |
| Robert F. Carroll, work, etc., | 4 83 |
| W. P. Chamberlain Co., goods, | 1 75 |
| John M. Sewall, work at fire station, | 9 00 |
| James L. Perry & Co., goods, | 4 95 |
| Cassius M. White, repairs, etc., | 15 81 |
| Star Electric Co., goods, | 26 51 |
| Cornelius Callahan Co., goods, | 28 80 |
| Reuben Ray, repairs, etc., | 2 40 |
| Alfred E. Barnard, repairs, etc., | 19 25 |
| Willie A. Dodge, work, etc., | 1 39 |
| Arthur Dean, janitor service, | 49 00 |

| | |
|---|---|
| Pearson Bros., goods, | 25 59 |
| Knowlton & Stone, goods, | 22 32 |
| Spencer Hardware Co., goods, | 13 26 |
| Spencer Hardware Co., coal, | 414 00 |
| Elmer T. Woodward, services, | 9 00 |
| Sentinel Printing Co., printing, | 36 50 |
| H. E. Swan & Co., mittens, | 15 75 |
| Herman C. Rice, painting, etc., | 8 20 |
| Henry S. Stevens, goods, | 12 40 |
| Boston & Maine railroad, freight, | 3 39 |
| The Bullard & Shedd Co., goods, | 27 71 |
| Beaver Mills, lumber, | 1 35 |
| George W. Sargent, labor, | 2 50 |
| Hezro W. Hubbard, labor, | 1 75 |
| Alexander S. Bruder, refreshments, | 27 50 |
| William G. Tucker, pay of a fireman, | 10 00 |
| Keene Gas & Electric Co., fire alarm supplies, | 12 05 |
| Clarence E. Stickney, goods, | 2 22 |
| David A. Mosher, auto trip, | 1 50 |
| The Gamewell Fire Alarm Telegraph Co., break wheel, | 4 75 |
| Warren H. Fassett, pay of a fireman, | 15 00 |
| Stuart A. Nims, watchman at tower and posting notices, | 7 50 |
| Charles O. Briggs, watchman at tower, | 20 00 |
| Eureka Fire Hose Co., goods, | 28 45 |
| A. Burt Palmer, insurance, | 40 00 |
| Nims, Whitney & Co., lumber, | 2 83 |
| American Express Co., express on goods, | 70 |
| J. B. Fillieu & Son, goods, | 3 50 |
| Edward G. Buzzell, pay of a fireman, | 27 50 |
| Frank H. Whitcomb, Surry brush fire pay-roll, | 10 05 |
| William M. Gilbo, cleaning at fire station, | 7 00 |
| Henry E. Swan & Co., goods, | 65 51 |
| Giffin Coal Co., wood, | 3 00 |

| | | |
|---|---|---|
| Harry A. Pierce, auto trips, | 9 00 | |
| Keene Water Works department, care of hydrants, | 172 98 | |
| Overland Co. of Keene, auto trip, | 2 00 | |
| Highway department, keeping horses, etc., | 416 00 | |
| Cassius M. White, chest, | 8 10 | |
| | | $7,499 55 |
| Balance to new account, | | $517 17 |

## POLICE DEPARTMENT.

| | | |
|---|---|---|
| Balance from last year, | $497 25 | |
| Appropriation, | 6,000 00 | |
| Additional appropriation, | 800 00 | |
| Deposited for police service by marshal, | 672 11 | |
| Taxable costs collected by Police Justice Holmes, | 397 72 | |
| Telephone tolls, | 2 05 | |
| | | $8,369 13 |
| William H. Philbrick, salary, marshal, | $1,200 00 | |
| Herbert R. Beals, salary, commissioner, | 25 00 | |
| Herbert O. Wardwell, salary, commissioner and clerk, | 50 00 | |
| Frank H. Blanchard, salary, commissioner, | 25 00 | |
| Lawrence E. Gilbo, police duty, | 1,006 25 | |
| Carl Swanstrom, police duty, | 957 00 | |
| Frank C. Bishop, police duty, | 912 50 | |
| Harry F. Buckminster, police duty, | 965 75 | |
| William J. Wheelock, police duty, | 235 50 | |
| George H. Staples, police duty, | 17 50 | |

| | |
|---|---|
| William J. Callahan, police duty, | 1 00 |
| William Cotter, police duty, | 70 00 |
| Albert W. Green, police duty, | 104 50 |
| James M. Erwin, police duty, | 5 00 |
| Levi M. Fay, police duty, | 3 75 |
| Everett N. Colby, police duty, | 3 75 |
| William M. Gilbo, police duty, | 3 75 |
| Fred A. Ellis, police duty, | 9 75 |
| Sidney A. Ellis, police duty, | 1 75 |
| George E. Forbes, police duty, | 1 75 |
| Theodore J. Locke, police duty, | 3 75 |
| Elmer A. Nims, police duty, | 3 75 |
| Burtis L. Parkman, police duty, | 4 75 |
| George D. Gillis, police duty, | 5 50 |
| Garrett J. Landers, police duty, | 3 75 |
| Arthur A. Wallace, police duty, | 5 50 |
| Charles S. Wright, police duty, | 87 00 |
| Patrick G. Taafe, police duty, | 14 75 |
| Fred S. Morse, police duty, | 6 75 |
| Guy L. Pierce, police duty, | 3 75 |
| Charles C. Reid, police duty, | 3 75 |
| Guy F. Lombard, police duty, | 9 75 |
| Edward L. Scripture, police duty, | 10 50 |
| John H. Scripture, police duty, | 6 25 |
| Humphrey O'Leary, police duty, | 6 25 |
| Harry B. Muchmore, police duty, | 3 75 |
| James E. Wood, police duty, | 77 00 |
| Stuart A. Nims, police duty, | 6 25 |
| Charles W. Scripture, police duty, | 6 25 |
| George C. Erwin, police duty, | 3 75 |
| Cornelius H. Donovan, police duty, | 5 00 |
| Kenneth D. Tewksbury, police duty, | 3 75 |
| George W. Matthews, police duty, | 3 75 |
| Harry I. Twiss, police duty, | 3 75 |
| Keene Gas & Electric Co., gas and electric lighting, | 180 72 |

| | | |
|---|---|---|
| New England Telephone & Telegraph Co., use of instruments and tolls, | 109 | 82 |
| Boston & Maine railroad, freight, | | 58 |
| George M. Rossman, goods, | 67 | 63 |
| G. H. Tilden & Co., filing cabinet, etc., | 65 | 25 |
| William H. Philbrick, transportation, etc., | 39 | 24 |
| Keene Water Works, water rates, | 16 | 80 |
| Thomas W. Parkinson, hack hire, | 21 | 25 |
| John H. Pender, hack hire, | 42 | 25 |
| Antoine J. LaRock, hack hire, | 52 | 25 |
| Hiram T. Houghton, hack hire, | 51 | 00 |
| F. C. & L. A. Nims, teams, | 24 | 50 |
| Harry M. Wilder, teams, | 10 | 50 |
| Monadnock laundry, laundry work, | 11 | 55 |
| John J. Osterhout, services as physician, | 20 | 00 |
| Spencer Hardware Co., goods, | 2 | 38 |
| Knowlton & Stone, goods, | 25 | 01 |
| Pearson Bros., goods, | 66 | 39 |
| Robinson-Brett Lumber Co., lumber, | 25 | 97 |
| William A. Connor, painting, | 19 | 00 |
| George W. Sargent, repairs, etc., | 14 | 38 |
| O. J. Howard & Co., desk, etc., | 31 | 00 |
| George F. Little, tire, | 2 | 50 |
| Ervin J. Davis, teams, | 13 | 00 |
| Willie A. Dodge, work, | 56 | 58 |
| Milton A. Dickinson, meals, | 52 | 25 |
| Walter A. Perry, auto trips, | 17 | 00 |
| Leon M. Willard, goods, | 35 | 59 |
| Boston & Maine railroad, mileage, | 30 | 00 |
| Harry F. Buckminster, team, | 1 | 00 |
| Edson C. Eastman, Public Statutes, | 6 | 00 |
| Sentinel Printing Co., printing, | 37 | 85 |
| Herman C. Rice, painting, | 2 | 01 |
| Goodnow & Aldrich Co., goods, | 2 | 90 |
| Wilton H. Spalter, goods, | 27 | 27 |
| W. A. & W. L. Greene, goods, | | 45 |
| J. C. Black & Co., goods, | 7 | 50 |

| | | |
|---|---|---|
| The Bullard & Shedd Co., goods, | 11 10 | |
| Overland company of Keene, auto trips, | 11 00 | |
| Geo. E. Holbrook & Co., goods, | 60 | |
| Herbert O. Wardwell, stamp, etc., | 2 20 | |
| Wheeler's Boston Branch, goods, | 3 58 | |
| Mrs. Toosa Guyette, work, | 3 90 | |
| H. E. Swan & Co., goods, | 3 00 | |
| Robertson & Bennett, auto trips, | 1 00 | |
| Keene Directory Co., directory, | 2 00 | |
| Geo. A. Robertson & Co., paper, | 6 00 | |
| Everal C. Haviland, services as physician, | 8 50 | |
| William H. Philbrick, expenses, Boston, | 25 00 | |
| American Express Co., express on goods, | 25 | |
| William Read & Sons, special badges, | 15 00 | |
| Nims, Whitney & Co., lumber, | 46 05 | |
| Levi M. Fay, moving safe, | 2 00 | |
| W. P. Chamberlain & Co., goods, | 11 21 | |
| Aldrich Furniture company, goods, | 10 64 | |
| William C. Hall, agent, mileage, | 10 00 | |
| Arthur W. Morey, meals, | 37 00 | |
| Keene postoffice, stamped envelopes, | 10 50 | |
| Charles H. Bridgman, safe, | 50 00 | |
| William H. Philbrick, assistance in McMunn case, | 25 00 | |
| Harry A. Pierce, teams, | 17 00 | |
| Clarence L. Raymond, hack hire, | 50 | |
| | | $7,390 90 |
| Balance to new account, | | $978 23 |

## WATER WORKS DEPARTMENT.

| | |
|---|---|
| Balance from last year, | $1,052 04 |
| Water rates collected by C. A. Wardwell, | 30,726 95 |

| | | |
|---|---|---|
| Department receipts deposited by the superintendent, | 2,603 63 | |
| Telephone tolls, | 11 69 | |
| Rent of reservoir, | 200 00 | |
| Water loan sinking fund, Keene Five Cents Savings Bank, | 270 05 | |
| Water loan sinking fund, Cheshire Provident Institution, | 691 86 | |
| | | $35,556 22 |

| | |
|---|---|
| Paul F. Babbidge, salary, superintendent, | $800 00 |
| E. B. Ellis, land in Roxbury, | 6,500 00 |
| Ormond L. Blake, land in Keene, | 100 00 |
| Charles C. Buffum, recording deeds, | 2 30 |
| Water bonds and interest, loan of 1887, | 10,175 00 |
| Water bonds and interest, loan of 1902, | 5,175 00 |
| Water bonds and interest, loan of 1891, | 6,825 00 |
| Frank H. Whitcomb, weekly pay-rolls, | 3,579 38 |
| Boston & Maine railroad, freight, | 280 29 |
| Keene Gas & Electric Co., gas and electric lighting, | 23 04 |
| New England Telephone & Telegraph Co., use of instruments and tolls, | 9 39 |
| Knowlton & Stone, goods, | 139 59 |
| Pearson Bros., goods, | 263 25 |
| Spencer Hardware Co., goods, | 6 42 |
| George H. Eames & Son, grain, | 34 50 |
| D. R. & F. A. Cole, grain, | 28 00 |
| J. Cushing & Co., grain, | 35 58 |
| Keene Electric railway, mileage, | 15 75 |
| American Express Co., express on goods, | 3 69 |
| Town of Nelson, taxes, | 17 93 |
| Town of Roxbury, taxes, | 662 38 |
| Jenkins Bros., gate valves, | 22 73 |
| George E. Gilchrist Co., corporation cocks, etc., | 162 39 |

| | | |
|---|---|---|
| Chadwick-Boston Lead Co., pigs lead, | 278 | 68 |
| Charles Miller & Son Co., pipe, | 460 | 59 |
| George M. Rossman, goods, | 9 | 40 |
| G. H. Tilden & Co., goods, | 6 | 78 |
| Harry M. Wilder, teams, | 2 | 00 |
| R. M. Lawrence, teams, | 3 | 75 |
| Robert C. Jones, repairs, etc., | 45 | 48 |
| Keene & Boston Express, express charge of goods, | 1 | 40 |
| Ludlow Valve Manufacturing Co., goods, | 212 | 87 |
| Sumner & Gerould, pipe, | 89 | 46 |
| Harold L. Bond Co., diaphragm and strainers, | 7 | 00 |
| Overland Co. of Keene, auto trip, | 16 | 10 |
| Hiram T. Houghton, hack hire, | 1 | 00 |
| Robinson-Brett Lumber Co., cypress, | 9 | 96 |
| James L. Perry & Co., goods, | 4 | 65 |
| R. D. Wood & Co., repairing valves, | 1,102 | 55 |
| Jones & Avery, shoeing, | 13 | 00 |
| A. B. Skinner Co., dynamite, | 30 | 20 |
| O. J. Howard & Co., goods, | 1 | 00 |
| Reuben Ray, repairs, | 23 | 06 |
| Alfred E. Barnard, repairs, | 21 | 30 |
| F. C. & L. A. Nims, teams, | 7 | 00 |
| J. H. Spencer & Son, shoeing, | 12 | 00 |
| Rickersburg Brass Co., goods, | 218 | 55 |
| Pittsburg Meter Co., goods, | 247 | 00 |
| Humphrey Machine Co., plugs, | 10 | 16 |
| Mrs. Fred E. Barrett, hay, | 54 | 00 |
| Fred W. Knight, gravel, wood, | 5 | 00 |
| Sentinel Printing Co., printing, etc., | 97 | 25 |
| John M. Duffy, boots, | 14 | 50 |
| National Meter Co., repairs, etc., | 85 | 96 |
| Walter T. Nims, printing, | 18 | 25 |
| Cheshire Republican Co., printing, | 10 | 00 |
| George E. Poole, turning plugs, | | 50 |
| Union Water Meter Co., repairs, | 81 | 51 |
| Wilton H. Spalter, goods, | 2 | 72 |

| | | |
|---|---|---|
| Hays Manufacturing Co., boxes, | 61 | 27 |
| The Bullard & Shedd Co., goods, | 1 | 40 |
| Beaver Mills, lumber, | 4 | 18 |
| Walworth Manufacturing Co., repairing tapping machine, | 10 | 30 |
| Hezro W. Hubbard, work, etc., | 42 | 37 |
| W. P. Chamberlain Co., goods, | 2 | 70 |
| Oster Manufacturing Co., dies, etc., | 4 | 81 |
| Keene Screen & Ladder Co., bedding, | 3 | 50 |
| Wheeler's Boston Branch, goods, | | 40 |
| W. L. Goodnow Co., goods, | 5 | 96 |
| Ashuelot Shoe Co., leather, | 1 | 12 |
| Charles M. Cummings, boots, | 4 | 25 |
| G. H. Aldrich & Sons, insurance, Cass place, | 10 | 13 |
| Giffin Coal Co., coal and wood, | 3 | 67 |
| Wetmore-Savage Co., vitriol, | 36 | 00 |
| Robertson & Bennett, gasoline, | 1 | 85 |
| Keene Directory Co., book, | 2 | 00 |
| Standard Oil Co. of New York, oil, | 5 | 40 |
| George W. Sargent, pipe, | 186 | 44 |
| Braman, Dow & Co., jute, | 10 | 20 |
| Johnson-Washburn Co., couplings, unions, etc., | 10 | 40 |
| Paul F. Babbidge, paid for postage, etc., | 3 | 15 |
| Hugh J. McGuire, paving round manhole, | 7 | 50 |
| Sewall & Co., gasoline and dipper, | 5 | 23 |
| Tenny Morse & Co., pigs lead, | 395 | 57 |
| J. H. Cunningham Co., wrenches and frame, | 4 | 44 |
| Leon M. Willard, goods, | | 40 |
| Nims, Whitney & Co., lumber, | 3 | 45 |
| Hampshire Art Press, meter slips, | 7 | 00 |
| Willie A. Dodge, work, | 6 | 00 |
| Burdett Chair Manufacturing Co., wood, | 3 | 50 |
| Keene, N. H., postoffice, stamps and envelopes, | 15 | 00 |
| Waldo Bros., links, etc., | 11 | 40 |
| E. J. Harris, boats, | 3 | 00 |
| Aldrich Furniture Co., goods, | 2 | 50 |

| | | |
|---|---|---|
| M. J. Drummond & Co., valve boxes, | 229 08 | |
| Builders Iron Foundry, castings, | 104 86 | |
| Norwood Engineering Co., plugs, | 13 60 | |
| H. H. Burley, goods, | 3 00 | |
| Samuel Wadsworth, services, map, | 1 00 | |
| New Hampshire Forestry Commission, survey and report, | 442 56 | |
| Walter T. Nims, printing, | 15 50 | |
| | | $39,752 33 |
| Account overdrawn, | | $4,196 11 |

## SEWERS.

| | | |
|---|---|---|
| Balance from last year, | $503 04 | |
| Appropriation, | 1,000 00 | |
| Deposited by superintendent, | 2,118 11 | |
| | | $3,621 15 |
| Paid Paul F. Babbidge, salary, superintendent. | $400 00 | |
| Frank H. Whitcomb, weekly pay-rolls, | 1,099 15 | |
| George H. Eames & Son, grain, | 17 80 | |
| D. R. & F. A. Cole, grain, | 22 00 | |
| J. Cushing & Co., grain, | 22 55 | |
| Mrs. Fred E. Barrett, hay, | 40 28 | |
| Reuben Ray, repairs, | 3 00 | |
| Alfred E. Barnard, repairs, | 12 10 | |
| Keene Gas & Electric Co., gas and electric lighting, | 19 16 | |
| New England Telephone & Telegraph Co., use of instruments and tolls, | 23 93 | |
| J. H. Spencer & Son, shoeing, | 7 20 | |

| | | |
|---|---|---|
| Jones & Avery, shoeing, | 9 45 | |
| Knowlton & Stone, goods, | 252 26 | |
| Spencer Hardware Co., goods, | 45 | |
| Pearson Bros., goods, | 55 88 | |
| Boston & Maine railroad, freight, | 299 88 | |
| Standard Oil Co. of New York, oil, | 10 20 | |
| G. H. Tilden & Co., goods, | 4 00 | |
| Peter Connor, sand, | 75 | |
| Harold L. Bond Co., goods, | 20 20 | |
| Walter A. Perry, auto trips, | 50 | |
| F. C. Tilton & Co., goods, | 8 50 | |
| John M. Duffy, goods, | 8 00 | |
| O. D. Beverstock Co., goods, | 10 50 | |
| W. H. Spalter, goods, | 2 35 | |
| Robert C. Jones, repairs, | 9 50 | |
| Keene Screen & Ladder Co., bedding, | 2 00 | |
| Charles M. Cummings, goods, | 4 25 | |
| Giffin Coal Co., wood, | 1 50 | |
| Fiske & Co. Inc., pipe, | 944 38 | |
| Braman, Dow & Co., melting pots, | 30 00 | |
| Keene Electric Railway, mileage, | 5 25 | |
| Nims, Whitney & Co., lumber, | 6 43 | |
| Keene, N. H., postoffice, stamps, etc., | 3 24 | |
| American Express Co., express on goods, | 65 | |
| Walworth Manufacturing Co., suction and couplings, | 8 50 | |
| Humphrey Machine Company, castings, | 222 85 | |
| John C. Bushey, repairing tools, | 2 45 | |
| Beaver Mills, lumber, | 9 31 | |
| Robinson-Brett Lumber Co., lumber, | 50 | |
| George E. Gilchrist Co., pipe, | 55 97 | |
| H. H. Burley, goods, | 4 00 | |
| Highway department, labor, | 6 00 | |
| Clinton P. Bugbee, services, | 5 50 | |
| | | $3,672 37 |
| Account overdrawn, | | $51 22 |

### RIVER STREET SEWER.

| | | |
|---|---|---|
| Appropriation, | | $45 00 |
| Paid Frank H. Whitcomb, weekly pay-rolls, | $33 81 | |
| Water works department, pipe, | 27 75 | |
| | | $61 56 |
| Account overdrawn, | | $16 56 |

### MAIN STREET SEWER.

| | | |
|---|---|---|
| Appropriation, | | $1,100 00 |
| Paid Frank H. Whitcomb, weekly pay-rolls, | $599 34 | |
| Keene Brick Co., brick, | 37 50 | |
| Water works department, pipe, etc., | 580 79 | |
| | | $1,217 63 |
| Account overdrawn, | | $117 63 |

### GREENWOOD AVENUE SEWER.

| | | |
|---|---|---|
| Appropriation, | | $150 00 |
| Paid Frank H. Whitcomb, weekly pay-roll, | $70 78 | |
| Water works department, pipe, | 65 54 | |
| | | $136 32 |
| Balance, | | $13 68 |

### RICHARDS' SEWER.

| | | |
|---|---|---|
| Appropriation, | | $70 00 |
| Paid Frank H. Whitcomb, weekly pay-rolls, | $30 00 | |
| Water works department, | 32 42 | |
| | | $62 42 |
| Balance, | | $7 58 |

## ISLAND STREET SEWER.

| | | |
|---|---|---|
| Appropriation, | | $370 00 |
| Paid Frank H. Whitcomb, pay-roll, | $202 67 | |
| Keene Gas & Electric Co., elbows, | 7 43 | |
| Water works department, pipe, etc., | 159 34 | |
| | | $369 44 |
| Balance, | | 56 |

## HOME BUILDERS' SEWER.

| | | |
|---|---|---|
| Appropriation, | | $38 00 |
| Paid Frank H. Whitcomb, pay-roll, | $27 55 | |
| Water works department, pipe, etc., | 11 20 | |
| | | $38 75 |
| Account overdrawn, | | 75 |

## BAKER STREET SEWER.

| | | |
|---|---|---|
| Appropriation, | | $35 00 |
| Paid Frank H. Whitcomb, pay-roll, | $ 8 84 | |
| Water works department, pipe, etc., | 26 16 | |
| | | $35 00 |

## BAKER AND CONGRESS STREETS SEWER.

| | | |
|---|---|---|
| Appropriation, | | $1,800 00 |
| Paid Frank H. Whitcomb, pay-roll, | $634 76 | |
| Water works department, pipe, etc., | 753 61 | |
| | | $1,388 37 |
| Balance to new account, | | $411 63 |

### WATER STREET SEWER.

| | | |
|---|---|---|
| Appropriation, | | $240 00 |
| Paid Frank H. Whitcomb, pay-roll, | $136 37 | |
| Water works department, pipe, etc., | 98 59 | |
| | | $234 96 |
| Balance, | | $5 04 |

### HART PLACE SEWER.

| | | |
|---|---|---|
| Appropriation, | | $100 00 |
| Paid Frank H. Whitcomb, pay-roll, | $30 47 | |
| Water works department, pipe, | 48 92 | |
| | | $79 39 |
| Balance, | | $20 61 |

### ROXBURY COURT SEWER.

| | | |
|---|---|---|
| Appropriation, | | $26 00 |
| Paid F. H. Whitcomb, pay-roll, | $12 19 | |
| Water works department, pipe, | 13 86 | |
| | | $26 05 |
| Account overdrawn, | | 05 |

### MONADNOCK STREET SEWER.

| | | |
|---|---|---|
| Appropriation, | | $90 00 |
| Paid Frank H. Whitcomb, pay-roll, | $37 06 | |
| Water works department, pipe, etc., | 46 44 | |
| | | $83 50 |
| Balance, | | $7 50 |

## DRAINS.

| | | |
|---|---|---|
| Balance from last year, | $511 72 | |
| Appropriation, | 1,000 00 | |
| Deposited by superintendent, | 2,114 60 | |
| | | $3,626 32 |

| | |
|---|---|
| Paid Paul F. Babbidge, salary, superintendent, | $300 00 |
| Frank H. Whitcomb, weekly pay-rolls, | 1,328 23 |
| Keene Gas & Electric Co., gas and electric lighting, | 14 26 |
| New England Telephone & Telegraph Co., use of instruments and tolls, | 27 07 |
| D. R. & F. A. Cole, grain, | 17 71 |
| Geo. H. Eames & Son, grain, | 13 75 |
| J. Cushing & Co., grain, | 21 50 |
| Reuben Ray, repairs, | 2 10 |
| Alfred E. Barnard, repairs, | 8 50 |
| Knowlton & Stone, goods, | 136 41 |
| J. H. Spencer & Son, shoeing, | 6 95 |
| Jones & Avery, shoeing, | 6 95 |
| Mrs. Fred E. Barrett, hay, | 33 56 |
| Keene Brick Co., brick, | 34 48 |
| Peter Connor, sand, | 1 50 |
| Harold L. Bond Co., goods, | 14 95 |
| Humphrey Machine Co., grates and frames, | 81 00 |
| F. C. Tilton & Co., goods, | 4 00 |
| John M. Duffy, boots, | 10 67 |
| Boston & Maine Railroad, freight, | 368 20 |
| Beaver Mills, lumber, | 15 05 |
| Robert C. Jones, repairs, | 8 23 |
| Keene Screen & Ladder Co., bedding, | 2 00 |
| Giffin Coal Co., wood, | 4 18 |
| Merrimac Foundry, manhole covers, catch basins, | 32 50 |

| | | |
|---|---|---|
| Fiske & Co. Inc., pipe, | 829 66 | |
| Concord Foundry & Machine Co., bases and grates, | 150 00 | |
| Braman, Dow & Co., jute, | 12 35 | |
| Keene, N. H., postoffice, stamps and envelopes, | 3 00 | |
| Walworth Manufacturing Co., goods, | 8 00 | |
| George M. Rossman, goods, | 84 | |
| George E. Gilchrist Co., goods, | 6 60 | |
| H. H. Burley, goods, | 2 00 | |
| O. D. Beverstock Co., pins, | 4 80 | |
| Highway department, labor, | 5 00 | |
| | | $3,516 00 |
| Balance to new account, | | $110 32 |

HOWARD STREET DRAIN.

| | | |
|---|---|---|
| Appropriation, | | $150 00 |
| Paid Frank H. Whitcomb, weekly pay-rolls, | $32 55 | |
| Spencer Hardware Co., goods, | 96 46 | |
| Water works department, pipe, etc., | 119 56 | |
| | | $248 57 |
| Account overdrawn, | | $98 57 |

NORTH LINCOLN STREET DRAIN.

| | | |
|---|---|---|
| Appropriation, | | $176 00 |
| Paid Frank H. Whitcomb, weekly pay-roll, | $56 24 | |
| Keene Brick Co., brick, | 33 00 | |
| Water works department, pipe, etc., | 101 36 | |
| | | $190 60 |
| Account overdrawn, | | $14 60 |

### ADAMS AND BAKER STREETS DRAIN.

| | | |
|---|---|---|
| Appropriation, | | $350 00 |
| Paid water works department, pipe, etc., | $338 15 | |
| Balance, | | $11 85 |

### COLORADO STREET DRAIN.

| | | |
|---|---|---|
| Appropriation, | | $20 00 |
| Paid water works department, pipe, etc., | $17 15 | |
| Balance, | | $2 85 |

## ELECTRIC STREET LIGHTS.

| | | |
|---|---|---|
| Balance from last year, | $2,859 79 | |
| Appropriation, | 9,000 00 | |
| | | $11,859 79 |
| Paid Keene Gas & Electric Co., lighting streets, | | $10,274 61 |
| Balance to new account, | | $1,585 18 |

## SCHOOLS.

### UNION SCHOOL DISTRICT.

| | | |
|---|---|---|
| Balance due district on year 1912, | $24,000 00 | |
| Appropriation, as per district tax, | 24,250 00 | |
| Appropriation, as per list of statutory obligations, | 26,240 00 | |
| Literary fund, | 1,049 92 | |
| Balance of dog license fees, | 935 70 | |
| | | $76,475 62 |

| | | |
|---|---|---|
| Paid William C. Hall, treasurer, balance of 1912, | $24,000 00 | |
| Paid William C. Hall, treasurer, | 22,475 62 | |
| | | $46,475 62 |
| Balance due Union School district, | | $30,000 00 |

## BORROWED MONEY.

| | |
|---|---|
| Borrowed in anticipation of taxes, | $50,000 00 |
| Paid City treasurer, notes of the city, | $50,000 00 |

## PUBLIC LIBRARY.

| | | |
|---|---|---|
| Balance from last year, | $40 45 | |
| Appropriation, | 500 00 | |
| Thayer & Chapin fund, interest, | 200 00 | |
| Ingersoll fund, interest, | 35 45 | |
| Mary R. Hall fund, interest, | 17 50 | |
| Maria Wakefield Osborne fund, interest, | 4 04 | |
| Fines collected by the librarian, | 244 79 | |
| Boston & Maine railroad, books destroyed, | 82 30 | |
| | | $1,124 53 |
| Paid the H. R. Huntting Co., books, | $1 72 | |
| John W. Cadby, books, | 72 00 | |
| H. W. Wilson Co., books, | 19 00 | |
| John H. Williams, book, | 1 50 | |
| The King-Richardson Co., books, | 20 00 | |
| Himebaugh & Browne, books, | 58 76 | |
| G. H. Tilden & Co., books, | 453 21 | |
| Miss M. A. Tatnall, books, | 17 00 | |

| | | |
|---|---|---|
| Publishers' Weekly, books, | 4 00 | |
| The A. L. A. Publishing Board, books, | 15 | |
| McBride, Nast & Co., books, | 5 00 | |
| F. J. Barnard & Co., books, | 76 39 | |
| Lexington Historical Society, history, | 7 00 | |
| Harper & Bros., books, | 7 77 | |
| Keene Directory Co., book, | 2 00 | |
| American Educational Co., books, | 4 00 | |
| Pearson & Marsh, Inc., books, | 6 12 | |
| R. W. Eldridge, books, | 136 95 | |
| David Farquhar, books, | 55 85 | |
| Mills & Boon, Ltd., books, | 3 00 | |
| The Century Company, books, | 50 63 | |
| R. H. Hinkly Co., books, | 35 64 | |
| J. H. Jansen, book, | 1 00 | |
| Dodd, Mead & Co., books, | 4 50 | |
| W. B. Clarke Co., books, | 2 25 | |
| Mrs. N. A. May, book, | 5 50 | |
| | | $1,050 94 |
| Balance to new account, | | $73 59 |

## PUBLIC LIBRARY EXPENSE.

| | | |
|---|---|---|
| Balance from last year, | $567 08 | |
| Appropriation, | 600 00 | |
| Additional appropriation, | 1,200 00 | |
| Henry O. Coolidge fund, interest, | 844 47 | |
| Deposited by Dr. Faulkner, | 2 75 | |
| Theodore J. Locke, junk sold, | 4 30 | |
| | | $3,218 60 |

| | | |
|---|---|---|
| Paid Mary Lucina Saxton, salary, librarian, | $800 00 | |
| Maude H. Sherman, salary, assistant librarian, | 400 00 | |
| Bessie McGregor, assistant, | 35 10 | |
| Theodore J. Locke, services, janitor, etc., | 554 76 | |
| Keene Gas & Electric Co., gas and electric lighting, | 198 92 | |
| New England Telephone & Telegraph Co., use of instrument and tolls, | 5 86 | |
| Spencer Hardware Co., coal, | 517 50 | |
| Mary L. Saxton, express paid, etc., | 30 29 | |
| Pearson Bros., repairs, etc., | 144 24 | |
| Spencer Hardware Co., goods, | 5 87 | |
| The H. W. Wilson Co., truck, | 18 00 | |
| George M. Rossman, goods, | 7 71 | |
| Sentinel Printing Co., printing, postal cards, etc., | 42 35 | |
| Goodnow & Aldrich Co., goods, | 1 25 | |
| B. Magnuson, waxing floors, etc., | 61 22 | |
| Wheeler's Boston Branch, goods, | 2 86 | |
| Wilton H. Spalter, goods, | 5 35 | |
| G. H. Tilden & Co., goods, | 6 00 | |
| William E. Wright, repairing clock, | 2 00 | |
| Giffin Coal Co., wood, | 2 03 | |
| A. E. Fish & Co., screens, | 84 70 | |
| G. O. Wardwell, work on coal bin, | 1 50 | |
| Librarian of Congress, cards, | 5 00 | |
| Sewall & Co., repairs, etc., | 10 43 | |
| G. H. Aldrich & Sons, insurance, | 60 00 | |
| The Arabol Manufacturing Co., glue, | 1 89 | |
| A. Burt Palmer, insurance, | 45 00 | |
| W. P. Chamberlain & Co., goods, | 5 70 | |
| Cassius M. White, repairs, etc., | 131 75 | |
| | | $3,187 28 |
| Balance to new account, | | $31 32 |

## HIGHWAY CONSTRUCTION.

### WASHINGTON AND WINCHESTER STREETS.

| | | |
|---|---|---|
| Appropriation, | $12,000 00 | |
| Appropriation, | 1,022 91 | |
| Appropriation, | 399 45 | |
| | | $13,422 36 |

| | |
|---|---|
| Frank H. Whitcomb, weekly pay-rolls, | $6,968 86 |
| Boston & Maine railroad, freight, | 746 79 |
| Harry B. O'Neil, surveying, etc., | 29 70 |
| Barber Asphalt Paving Co., kettles, skids, etc., | 401 05 |
| Barber Asphalt Paving Co., Bermudez road asphalt, | 3,413 63 |
| Good Roads Machinery Co., toggles, bolts, etc., | 352 70 |
| Spencer Hardware Co., goods, | 56 76 |
| American Express Co., express on goods, | 4 66 |
| Wheeler's Boston Branch, goods, | 9 45 |
| Louis N. Murray, soldering, etc., | 6 65 |
| George W. Sargent, tubes, etc., | 52 16 |
| W. L. Goodnow Co., gloves, | 3 19 |
| J. C. Black & Co., repairs crusher, | 67 06 |
| Knowlton & Stone, goods, | 81 34 |
| Giffin Coal Co., coal and wood, | 182 47 |
| Nicholas Dragos, labor, | 5 25 |
| Massachusetts Broken Stone Co., broken stone, | 549 82 |
| Workman No. 30, balance due for labor, | 2 63 |
| Silas Poppoise, labor, | 7 00 |
| J. Fred Stearns, signs, | 4 00 |
| Standard Oil Co. of New York macadam asphalt, | 398 81 |
| Buffalo Steam Roller Co., lever and pawl, | 1 10 |
| Robert C. Jones, repairs, | 3 20 |

| | | |
|---|---|---|
| Pearson Bros., goods, | 64 07 | |
| Elwin E. Gilbert, goods, | 7 79 | |
| | | $13,420 14 |
| Balance to new account, | | $2 22 |

## CONSTRUCTION OF DRAINS FOR HIGHWAY DEPARTMENT.

| | | |
|---|---|---|
| Appropriation, | | $1,501 13 |
| Paid Water, Sewer & Drain department for | | |
| Winchester street, | $673 16 | |
| Washington street, | 580 75 | |
| Water street, | 52 42 | |
| West street, | 162 68 | |
| Lamson street, | 32 12 | |
| | | $1,501 13 |

## WEST, LAMSON AND FEDERAL STREETS.

| | | |
|---|---|---|
| Balance from last year, | $670 35 | |
| Deposited by superintendent, from highway account, | 543 54 | |
| Additional appropriation, | 177 61 | |
| | | $1,391 50 |
| Paid J. W. Carroll & Co., balance concrete contract, | $50 00 | |
| Highway department, labor for McGuire, | 487 61 | |

| | | |
|---|---|---|
| Hugh J. McGuire, balance macadam construction, | 853 89 | |
| | | $1,391 50 |

## CONCRETE SIDEWALKS.

| | | |
|---|---|---|
| Balance from last year, | $23 36 | |
| Appropriation, | 2,000 00 | |
| Assessments collected, | 307 46 | |
| Additional appropriation, | 175 28 | |
| | | $2,506 10 |
| Paid Webb Granite & Construction Co., curbing, | $35 92 | |
| Boston & Maine railroad, freight, | 7 00 | |
| Keene Artificial Stone Co., repairs and construction of new sidewalks, | 1,695 60 | |
| Edward J. Carr, concrete cement construction, | 841 26 | |
| Samuel Wadsworth, services, engineer, | 30 05 | |
| | | $2,609 83 |
| Account overdrawn, | | $103 73 |

## VICTORIA STREET EXTENSION.

| | |
|---|---|
| Appropriation for street construction, | $600 00 |
| Paid Frank H. Whitcomb, weekly pay-rolls, | $388 25 |
| Balance to new account, | $211 75 |

## WEST SIDE ROAD IN KEENE.

| | | |
|---|---|---|
| Received from State of New Hampshire, | $2,003 13 | |
| Appropriation, | 760 73 | |
| | | $2,763 86 |
| Paid account overdrawn, | | $2,691 11 |
| Town of Gilsum, use of roller, | $16 00 | |
| Fred G. Huntley, use of engine, | 26 50 | |
| Good Roads Machinery Co., goods, | 30 25 | |
| | | $72 75 |
| | | $2,763 86 |

## CRESCENT STREET CONSTRUCTION.

| | |
|---|---|
| Appropriation, | $500 00 |
| Paid Frank H. Whitcomb, weekly pay-rolls, | $425 75 |
| Balance to new account, | $74 25 |

## MAINTENANCE OF WEST SIDE ROAD IN KEENE.

| | | |
|---|---|---|
| Balance from last year, | $190 63 | |
| Appropriation by city of Keene for 1913, | 450 00 | |
| | | $640 63 |
| Paid Clarence N. Holman, patrolman, services, | $441 03 | |
| J. Cushing & Co., salt, | 65 | |
| Charles L. Smith, gravel, | 1 10 | |
| Sylvanus A. Morse, gravel and sand, | 8 60 | |

| | | |
|---|---|---|
| A. B. Skinner Co., dynamite, etc., | 1 22 | |
| Interstate Chemical Co., killer, | 24 75 | |
| Reuben Ray, repairing drag, | 2 30 | |
| Clarence N. Holman, freight, etc., | 1 45 | |
| Knowlton & Stone, goods, | 30 05 | |
| | | $511 15 |
| Balance to new account, | | $129 48 |

## PATROL SYSTEM, MAINTENANCE OF HIGHWAYS.

| | | |
|---|---|---|
| Appropriation, | $3,000 00 | |
| Additional appropriation, | 4 74 | |
| | | $3,004 74 |
| Frank H. Whitcomb, weekly pay-rolls, | $2,803 89 | |
| Kenneth McG. Martin, work with team, | 85 40 | |
| Ellis R. Stearns, work with team, | 26 50 | |
| Fred E. Whitehouse, work with team, | 78 75 | |
| Adin A. Hall, work, | 6 70 | |
| James A. Garvin, work, | 3 50 | |
| | | $3,004 74 |

## PAVING WEST STREET.

| | | |
|---|---|---|
| Appropriation, | $5,000 00 | |
| Additional appropriation, | 824 79 | |
| | | $5,824 79 |

| | | |
|---|---|---|
| Frank H. Whitcomb, weekly pay-rolls, | $376 86 | |
| Webb Granite & Construction Co., curbing, | 468 55 | |
| Boston & Maine railroad, freight, | 26 70 | |
| Harry B. O'Neil, surveying, etc., | 76 00 | |
| Hugh J. McGuire, contract for paving, | 5,518 45 | |
| Police department, watchmen, | 24 75 | |
| | | $6,491 31 |
| Account overdrawn, | | $666 52 |

Amount of this account overdrawn is due from the Keene Electric railway.

---

## STREET SPRINKLING.

| | | |
|---|---|---|
| Assessment collected, | $1,500 00 | |
| Appropriation for treating streets, | 2,000 00 | |
| Deposited by superintendent, | 95 00 | |
| | | $3,595 00 |
| Paid account overdrawn, | | $248 69 |

| | |
|---|---|
| Frank H. Whitcomb, weekly pay-rolls, | $1,123 25 |
| Boston & Maine railroad, freight, | 162 04 |
| Alden Speares' Sons Co., tasscoil, | 648 80 |
| Solway Process Co., calcium chloride, | 222 95 |
| Reuben Ray, repairs, | 1 95 |
| Studebaker Bros. Co. of New York, tank and frame, | 161 50 |
| Standard Oil Co. of New York, application of standard asphalt road oil, | 823 33 |
| Robert C. Jones, repairs, | 11 50 |
| Keene Water department, labor, etc., | 39 32 |

| | | |
|---|---|---|
| Samuel Wadsworth, services, | 13 37 | |
| | | $3,208 01 |
| | | $3,456 70 |
| Balance to new account, | | $138 30 |

## INSPECTION OF KEENE FIRE DEPARTMENT.

| | |
|---|---|
| Appropriation, | $60 00 |
| Paid Keene Fire department, expenses of inspection, | $60 00 |

## MARLBORO STREET BRIDGE.

| | | |
|---|---|---|
| Appropriation, | | $1,600 00 |
| Paid United Construction Co., bridge iron, | $530 00 | |
| Keene Artificial Stone Co., concrete work, | 1,070 00 | |
| | | $1,600 00 |

## COUNTY TAX.

| | |
|---|---|
| Tax assessed for the year 1912, | $20,163 19 |
| Paid treasurer of Cheshire county, | $20,163 19 |
| Tax assesed for year 1913, | $23,829 22 |
| Paid treasurer of Cheshire county, | $23,829 22 |

## STATE TAX.

| | |
|---|---|
| Tax assessed for the year 1912, | $21,496 00 |
| Paid state treasurer, | $21,496 00 |

## CITY AID TO SOLDIERS OR THEIR FAMILIES.

| | | |
|---|---|---|
| Appropriation, | | $100 00 |
| Paid account overdrawn, | $14 00 | |
| Mrs. Michael Gorman, support of self, | 66 00 | |
| | | $80 00 |
| Balance to new account, | | $20 00 |

## COUNTY AID TO SOLDIERS OR THEIR FAMILIES.

| | | |
|---|---|---|
| Paid Mary J. Barlow, support of self, | $84 00 | |
| Mrs. George H. Temple, support of self, | 144 00 | |
| Mrs. Louis Wells, support of self, | 72 00 | |
| Lewis Ellis, rent of house for soldier, | 78 00 | |
| Edward L. Messer, goods for a soldier, | 5 64 | |
| | | $383 64 |

## PARKS.

| | | |
|---|---|---|
| Balance from last year, | $121 70 | |
| Appropriation, | 200 00 | |
| Wheelock Forestry fund, interest, | 200 00 | |
| Pine sold to Beaver Mills, | 54 19 | |
| | | $575 89 |

| | |
|---|---|
| Paid James S. Taft, salary, park commissioner, | $25 00 |
| Cassius M. White, repairs, | 3 75 |
| E. D. Stratton, team work, | 75 |
| Knowlton & Stone, goods, | 1 02 |

| | | |
|---|---|---|
| Charles C. Buffum, recording deed of land, | 62 | |
| Charles Winch, caretaker, | 39 15 | |
| Police department, watchmen, | 12 00 | |
| Frank H. Whitcomb, weekly pay-roll, | 304 08 | |
| Aldrich Furniture Co., settees for park, | 22 00 | |
| | | $408 37 |
| Balance to new account, | | $167 52 |

## CEMETERIES.

| | | |
|---|---|---|
| Balance from last year, | $906 32 | |
| Appropriation for maintenance, | 300 00 | |
| Interest on funds in treasury at 3½ per cent., | 355 97 | |
| Income on cemetery funds collected by the treasurer, | 471 68 | |
| Collected for care and sale of lots by superintendent, | 2,304 47 | |
| Dividend, superintendent of cemeteries account, | 43 66 | |
| Telephone tolls, | 1 25 | |
| | | $4,383 35 |
| Walter E. Mason, salary, superintendent, | $200 00 | |
| Walter E. Mason, services and use of horse, | 647 71 | |
| David E. Cheney, services, | 156 50 | |
| Frank H. Whitcomb, weekly pay-rolls, | 1,925 64 | |
| New England Telephone & Telegraph Co., instrument and tolls, | 15 95 | |
| Frank H. Whitcomb, recording deeds, | 7 50 | |
| Peter Connor, sand and loam, | 175 50 | |
| Spencer Hardware Co., goods, | 3 80 | |
| Reuben Ray, repairs, | 2 30 | |

| | | |
|---|---|---|
| Ellis Bros., plants, etc., | 77 70 | |
| Sentinel Printing Co., printing, | 9 00 | |
| Wilton H. Spalter, goods, | 35 | |
| Alfred E. Barnard, repairs, | 50 | |
| J. Cushing & Co., seed, | 24 84 | |
| A. Burt Palmer, insurance, | 3 75 | |
| Knowlton & Stone, goods, | 22 26 | |
| Alvah C. Marsh, work, | 22 75 | |
| Keene Artificial Stone Co., bridge, | 125 00 | |
| L. P. Butler & Co., plants, etc., | 13 05 | |
| Fred W. Towne, painting, etc., | 10 00 | |
| Frank C. Potter, trimming and removing trees, | 20 00 | |
| Charles E. Keith, painting fence, | 105 00 | |
| Edward Gorges & Son, repairs, Tilton lot, | 2 50 | |
| Keene Water department, labor, etc., | 27 70 | |
| Henry S. Stevens, goods, | 55 | |
| | | $3,599 85 |
| Balance to new account, | | $783 50 |

## PAYMENT OF PAVING BONDS.

| | |
|---|---|
| Appropriation, | $3,000 00 |
| Paid city treasurer for bonds, | $3,000 00 |

### PAYMENT OF INTEREST ON PAVING BONDS.

| | | |
|---|---|---|
| Balance from last year, | $180 00 | |
| Appropriation, | 300 00 | |
| | | $480 00 |
| Paid city treasurer, coupon account, | $360 00 | |
| Balance to new account, | 120 00 | |
| | | $480 00 |

## ASSISTANCE TO PERSONS IN QUARANTINE AND INCIDENTAL EXPENSES.

| | | |
|---|---|---|
| Appropriation, | $200 00 | |
| Additional appropriation, | 100 00 | |
| | | $300 00 |
| Paid account overdrawn, | $17 40 | |
| Paid Frank D. Worcester, disinfecting and use of horse, | 52 50 | |
| Patrick H. Conley, disinfecting, | 40 10 | |
| Elie Chabot, goods, | 51 04 | |
| W. P. Chamberlain & Co., goods, | 3 25 | |
| Sentinel Printing Co., printing, | 1 85 | |
| Police department, burying a dog and hens, | 2 50 | |
| Mrs. L. W. Vaughan, board, | 39 12 | |
| The Bullard & Shedd Co., goods, | 55 51 | |
| Giffin Coal Co., wood, | 4 88 | |
| Leander Page, milk, | 6 58 | |
| W. A. & W. L. Greene, provisions, | 4 43 | |
| Keene, N. H., postoffice, stamped envelopes, | 10 62 | |
| Everal C. Haviland, services, physician, | 5 50 | |
| Walter T. Nims, printing, | 2 50 | |
| | | $297 78 |
| Balance to new account, | | $2 22 |

## BOUNTY ON HEDGEHOGS.

| | | |
|---|---|---|
| Amount received from state of New Hampshire, | | $17 00 |
| Paid account overdrawn, | | $16 40 |
| Paid Carroll H. Wright, | $0 20 | |

| | | |
|---|---|---|
| John Towns, | 40 | |
| Lewis E. Daggett, | 20 | |
| Gale E. Hill, | 2 20 | |
| George Nimmo, | 20 | |
| Evan White, | 40 | |
| Herbert L. Fisher, | 40 | |
| Paul Barrett, | 20 | |
| James Lyman, | 1 00 | |
| Leon J. Hardy, | 20 | |
| Edwin A. Sargent, | 40 | |
| Ellis R. Stearns, | 60 | |
| George A. Franklin, | 20 | |
| Frederick B. Gates, | 1 00 | |
| Lawrence Wyman, | 60 | |
| Warren H. Fassett, | 20 | |
| C. Henry Blake, | 40 | |
| Weston B. Griswold, | 20 | |
| Louis M. Deselle, | 40 | |
| Ralph A. Manley, | 1 20 | |
| Elmer L. Willard, | 60 | |
| Ralph A. Manley, | 60 | |
| James G. Porter, | 60 | |
| | | $12 40 |
| | | $28 80 |
| Account overdrawn, | | $11 80 |

## FREE PUBLIC BAND CONCERTS.

| | |
|---|---|
| Appropriation, | $800 00 |
| Paid City Band of Keene, | $800 00 |

## BALLOT INSPECTORS.

| | | |
|---|---|---|
| Balance from last year, | | $42 00 |
| Paid Herbert A. Davis, | $2 00 | |

| | | |
|---|---|---|
| John P. Flanagan, | 2 00 | |
| Elwin S. Hastings, | 2 00 | |
| Telesphore Deslauriers, | 2 00 | |
| Liberty W. Foskett, | 2 00 | |
| Frederick M. Hamilton, | 2 00 | |
| William H. Britton, | 2 00 | |
| William W. Sturtevant, | 2 00 | |
| Cameron M. Empey, | 2 00 | |
| Walter M. Barnard, | 2 00 | |
| William T. Winn, | 2 00 | |
| Daniel E. Hathorn, | 2 00 | |
| Stuart A. Nims, | 2 00 | |
| Edward J. Carr, | 2 00 | |
| Daniel P. O'Leary, | 2 00 | |
| William W. Sawyer, | 2 00 | |
| John H. Kennedy, | 2 00 | |
| Patrick G. Taafe, | 2 00 | |
| Robert F. Carroll, | 2 00 | |
| | | $38 00 |
| Balance to new account, | | $4 00 |

## FIREMEN'S RELIEF FUND.

| | | |
|---|---|---|
| Withdrawn by city treasurer for claims, | | $20 00 |
| Paid Thomas Fletcher, claim, | $4 00 | |
| Fred H. Fay, claim, | 16 00 | |
| | | $20 00 |

## ALTERATIONS AND ADDITIONS TO LIBRARY BUILDING.

| | | |
|---|---|---|
| Balance from last year, | | $379 85 |
| Paid Pearson Bros., goods, | $18 60 | |

| | | |
|---|---|---|
| Im. Plastic Sl. Roofing Co., roofing, | 161 25 | |
| R. H. Howes Construction Co., balance of contract, | 200 00 | |
| | | $379 85 |

## HENRY O. COOLIDGE ANNUITY.

| | | |
|---|---|---|
| Balance from last year, | $400 00 | |
| Annual appropriation, | 800 00 | |
| | | $1,200 00 |
| Paid Emily B. Coolidge, annuity, | $800 00 | |
| Balance to new account, | 400 00 | |
| | | $1,200 00 |

## FOOD INSPECTION.

| | | |
|---|---|---|
| Balance from last year, | $31 90 | |
| Appropriation, | 300 00 | |
| | | $331 90 |
| Paid Francis P. McCushing, salary, inspector, | $300 00 | |
| Walter T. Nims, printing, | 3 00 | |
| | | $303 00 |
| Balance to new account, | | $28 90 |

## STORAGE BATTERY SYSTEM.

| | |
|---|---|
| Balance from last year, | $23 40 |
| Paid Robinson-Brett Lumber Co., lumber, | $22 05 |
| Balance, | $1 35 |

## DISTRIBUTION OF INCOME, HALL CHARITABLE FUND.

| | | |
|---|---|---|
| Appropriation of interest, | | $120 00 |
| Paid Hannah S. Raymond, | $10 00 | |
| Juliette E. Towns, | 10 00 | |
| Sarah E. Barrett, | 10 00 | |
| Lucinda Seavey, | 10 00 | |
| Hattie L. P. Hastings, | 10 00 | |
| Nellie Leora, | 10 00 | |
| Ellen Lee, | 10 00 | |
| Julia Metcalf, | 5 00 | |
| Nancy S. Baker, | 10 00 | |
| Nellie F. Saunders, | 10 00 | |
| Mary J. Barlow, | 10 00 | |
| Martha J. Marden, | 10 00 | |
| Mary M. Willis, | 5 00 | |
| | | $120 00 |

## DESTROYING THE BROWN TAIL MOTH.

| | | |
|---|---|---|
| Paid Keene, N. H., postoffice, envelopes and stamps, | $11 00 | |
| Clarence N. Holman, services, | 150 00 | |
| James S. Taft, expenses, | 27 85 | |
| Munson-Whittaker Co., services, | 74 55 | |
| | | $263 40 |

## DOMESTIC ANIMALS KILLED BY DOGS.

| | | |
|---|---|---|
| Balance from last year, | | $1,000 20 |
| Paid Sentinel Printing Co., printing notices, | $16 00 | |
| Henry E. Swan, goat killed, | 6 00 | |
| Sidney C. Ellis, sheep killed, | 40 50 | |
| John E. Wyman, appraising sheep, | 2 00 | |
| | | $64 50 |
| Balance appropriated for schools, 1913, | | $935 70 |

## DOMESTIC ANIMALS KILLED BY DOGS.

| | | |
|---|---|---|
| Amount of dog license fees collected, 1913, | | $964 94 |
| Paid Charles D. Reese, tags, | $20 00 | |
| Frank H. Whitcomb, express on tags, | 35 | |
| Department of health, treatment for rabies, | 25 00 | |
| Cheshire Republican Co., publishing notices, | 5 50 | |
| Francis P. McCushing, disposal of dogs, | 26 20 | |
| Everal C. Haviland, services in treatment, | 23 00 | |
| Police department, services, notifying owners, etc., | 16 00 | |
| | | $116 05 |
| Balance in city treasury, | | $848 89 |

## FUNDS INVESTED.

### MINISTER FUND.

| | |
|---|---|
| Dividend, Keene Five Cents Savings Bank, | $70 29 |
| Deposited in Cheshire County Savings Bank, | $70 29 |

## CEMETERY FUNDS.

| | |
|---|---|
| Harriet S. Giffin fund, appropriation, | $100 00 |
| Paid Keene Savings Bank, book No. 6945, | $100 00 |
| Benjamin F. Sawyer fund, appropriation, | $100 00 |
| Paid Keene Savings Bank, book No. 6953, | $100 00 |
| Abbie Towne fund, appropriation, | $100 00 |
| Paid Keene Savings Bank, book No. 7072, | $100 00 |
| N. Marietta Chapman fund, appropriation, | $100 00 |
| Paid Keene Savings Bank, book No. 7170, | $100 00 |
| Rufus S. Graves fund, appropriation, | $200 00 |
| Paid Cheshire County Savings Bank, book No. 7341, | $200 00 |
| Edwin S. Foster fund, appropriation, | $100 00 |
| Paid Cheshire County Savings Bank, book No. 7399, | $100 00 |
| Joseph Wright fund, appropriation, | $100 00 |
| Paid Cheshire County Savings Bank, book No. 7555, | $100 00 |

---

## ORNAMENTAL LAMPS, CENTRAL SQUARE.

| | |
|---|---|
| Appropriation for ornamental lamps, | $400 00 |
| Paid Keene Gas & Electric Co., ornamental lamps, | $400 00 |

---

## CARE AND PROTECTION OF SHADE TREES.

| | | |
|---|---|---|
| Appropriation, | $1,500 00 | |
| Received from Cheshire county for work, | 26 25 | |
| | | $1,526 25 |

| | |
|---|---|
| Paid Frank H. Whitcomb, weekly pay-rolls, | $189 53 |
| J. C. Black & Co., rods, etc., | 11 51 |
| Pearson Bros., cement, chains, | 20 44 |
| Munson-Whitaker Co., labor on trees, | 1,256 90 |

| | | |
|---|---|---|
| Spencer Hardware Co., goods, | 95 | |
| George Carey, trimming tree, | 2 00 | |
| | | $1,481 33 |
| Balance to new account, | | $44 92 |

## PURCHASE OF FIRE ALARM BOXES.

| | | |
|---|---|---|
| Appropriation, | $180 00 | |
| Additional appropriation, | 90 00 | |
| | | $270 00 |
| Paid Star Electric Company, boxes, | | $270 00 |

## INSTALLATION OF FIRE ALARM BOXES.

| | |
|---|---|
| Balance from last year, | $32 77 |
| Paid Leon M. Willard, goods, etc., | 3 28 |
| Balance, | $29 49 |

## PURCHASE OF ELLIOT LAND AND CONSTRUCTION OF BUILDINGS.

| | | |
|---|---|---|
| Proceeds of Land & Improvement bonds, | $15,000 00 | |
| Additional appropriation, | 2,000 00 | |
| | | $17,000 00 |
| Paid Mrs. Mary F. Elliot, land rear of city hall, | $8,000 00 | |

| | | |
|---|---|---|
| Paid Frank H. Whitcomb, weekly pay-rolls, | 207 76 | |
| Edward J. Carr, constructing buildings, | 5,730 00 | |
| Cheshire Republican Co., advertisement, | 2 00 | |
| Puritan Iron Works, gutters, | 5 04 | |
| L. M. Willard, wiring, etc., | 59 09 | |
| Fordyce J. Thomas, carpenter work, | 40 29 | |
| Knowlton & Stone, goods, | 264 71 | |
| | | $14,308 89 |
| Balance to new account, | | $2,691 11 |

## PURCHASE OF HORSES.

| | | |
|---|---|---|
| Appropriation, | $1,000 00 | |
| Horse sold, | 150 00 | |
| | | $1,150 00 |
| Paid C. H. Hanson & Co., horses, | $975 00 | |
| Boston & Maine railroad, freight, | 13 65 | |
| William S. Tuttle, services, selling horse, | 5 00 | |
| Charles L. Goodwin, sale of horse, | 3 00 | |
| Sentinel Printing Co., adv., etc., | 13 25 | |
| Wilder F. Gates, keeping horse, | 40 00 | |
| F. P. McCushing, care of horse, | 15 50 | |
| | | $1,065 40 |
| Balance, | | $84 60 |

## PURCHASE OF FIRE HOSE AND COATS.

| | | |
|---|---|---|
| Appropriation, | | $850 00 |
| Paid Heffron & Dee, rubber coats, | $80 00 | |

| | | |
|---|---|---|
| The C. C. C. Fire Hose Co., fire hose, | 630 00 | |
| | | $710 00 |
| Balance, | | $140 00 |

## INVESTMENT OF CHESHIRE PROVIDENT INSTITUTION DIVIDENDS.

| | | |
|---|---|---|
| Received of Cheshire Provident Institution, | | $90 15 |
| Deposited in Cheshire County Savings Bank: | | |
| Russell fund, cemetery, | $7 95 | |
| Gates fund, cemetery, | 2 65 | |
| Whitney fund, cemetery, | 2 65 | |
| Towns fund, cemetery, | 2 65 | |
| Ingersoll fund, cemetery, | 13 26 | |
| Bowker fund, cemetery, | 7 95 | |
| Ingersoll Ladies' Park fund, | 26 52 | |
| Ingersoll Library fund, | 26 52 | |
| | | $90 15 |

## MEMORIAL DAY EXERCISES.

| | |
|---|---|
| Appropriation, | $200 00 |
| Paid John Sedgwick Post, No. 4, G. A. R., | $200 00 |

## LAND DAMAGES.

| | |
|---|---|
| Appropriation, | $100 00 |
| Paid George E. Newman, | $100 00 |

## FOURTH OF JULY OBSERVANCES.

| | | |
|---|---|---|
| Appropriation for patriotic observances, | $100 00 | |
| Appropriation for expenses incurred by committee, | 279 46 | |
| | | $379 46 |

| | | |
|---|---|---|
| Paid the Masten & Wells Fireworks Co., fireworks, | $200 00 | |
| William J. Callahan, goods and prizes, | 10 10 | |
| Holbrook Fireworks Co., fireworks, | 125 00 | |
| Ray W. Snow, "The Lansings," | 24 90 | |
| Ehrman Manufacturing Co., badges, | 10 26 | |
| Robinson-Brett Lumber Co., lumber, | 7 20 | |
| R. E. Bailey, work on frames, | 2 00 | |
| | | $379 46 |

---

## FIXTURES FOR TAX COLLECTOR'S OFFICE.

| | | |
|---|---|---|
| Balance from last year, | $22 65 | |
| Paid J. C. Estabrook, finishing furniture, etc., | 6 80 | |
| Balance, | | $15 85 |

---

## AID OF ELLIOT CITY HOSPITAL.

| | |
|---|---|
| Appropriation, | $1,000 00 |
| Paid W. R. Porter, treasurer Elliot City Hospital, | $1,000 00 |

## DISTRIBUTION OF INCOME, MINISTER FUND.

| | | |
|---|---|---|
| Appropriation, | | $135 83 |
| Paid H. Sumner Mitchell, | $16 98 | |
| John S. Littell, | 16 98 | |
| Dominic S. Duffy, | 16 98 | |
| William O. Conrad, | 16 98 | |
| Ralph A. Sherwood, | 16 98 | |
| Edward F. Miller, | 16 98 | |
| Harry Rees Jones, | 16 97 | |
| Rodney W. Roundy, | 16 98 | |
| | | $135 83 |

## DISTRIBUTION OF INCOME, SIMMONS, EASTBURN AND MORSE FUND.

| | | |
|---|---|---|
| Appropriation, | | $75 00 |
| Paid Juliette Towns, | $6 82 | |
| Sarah E. Barrett, | 6 82 | |
| Nancy S. Baker, | 6 82 | |
| Hannah S. Raymond, | 6 82 | |
| Mary J. Barlow, | 6 82 | |
| Jarib S. Herrick, | 6 82 | |
| Nellie F. Saunders, | 6 82 | |
| Emma C. Sprague, | 6 82 | |
| Mary M. Willis, | 6 81 | |
| Chestina L. Mason, | 6 82 | |
| Nellie Leora, | 6 81 | |
| | | $75 00 |

## NUMBERING BUILDINGS.

| | |
|---|---|
| Appropriation, | $25 00 |
| Paid Enterprise Plating Co., house numbers, $8 70 | |

| | | |
|---|---|---|
| Paid express on numbers, | 30 | |
| Paid Samuel Wadsworth, services, | | $10 42 |
| | | $23 05 |
| Balance to new account, | | $1 95 |

## INDEXING KEENE CEMETERIES.

| | |
|---|---|
| Balance from last year, | $0 65 |
| Paid Samuel Wadsworth services, | $10 42 |
| Account overdrawn, | $9 77 |

## RECAPITULATION.

### RECEIPTS.

| | |
|---|---|
| Balance in the treasury, Dec. 1, 1912, | $14,486 40 |
| C. A. Wardwell, collector, taxes, 1909, | 86 74 |
| C. A. Wardwell, collector, taxes, 1910, | 451 86 |
| C. A. Wardwell, collector, taxes, 1911, | 434 78 |
| C. A. Wardwell, collector, taxes, 1912, | 23,096 21 |
| C. A. Wardwell, collector, taxes, 1913, | 152,200 00 |
| C. A. Wardwell, collector, water assessments, | 30,726 95 |
| C. A. Wardwell, collector, street sprinkling assessments, | 1,500 00 |
| F. H. Whitcomb, city clerk, collections, | 5,271 32 |
| P. F. Babbidge, superintendent, collections, water, | 2,603 63 |
| P. F. Babbidge, superintendent, collections, sewers, | 2,118 11 |
| P. F. Babbidge, superintendent, collections, drains, | 2,114 60 |
| W. E. Mason, superintendent, collections, | 2,304 47 |
| A. W. Green, city messenger, collections, | 1,523 95 |
| W. H. Philbrick, marshal, collections, | 672 11 |
| A. A. Wallace, superintendent, collections, | 2,274 08 |
| J. J. Donovan, overseer, collections, | 2,621 13 |
| M. L. Saxton, librarian, collections, | 244 79 |
| L. W. Holmes, justice, police court fines, | 830 00 |
| C. C. Buffum, justice, police court fines, | 40 00 |
| T. J. Locke, junk sold, | 4 30 |
| H. K. Faulkner, furniture sold, | 2 75 |

| | |
|---|---|
| Louis Nadle, license, | 17 00 |
| Tony Cappli, license, | 17 00 |
| A. R. Quint, license, | 17 00 |
| L. Wellington, tags sold, | 3 00 |
| H. O. Wardwell, pawnbroker's license, | 10 00 |
| R. A. Ray, old taxes collected, | 150 00 |
| State of New Hampshire, West Side Road account, | 2,003 13 |
| Firemen's Relief fund, for aid, | 20 00 |
| A. M. C. Morse fund, interest, | 22 50 |
| L. J. Tilton fund, interest, | 45 00 |
| M. R. Hall fund, interest, | 60 00 |
| G. A. Wheelock fund, interest, | 100 00 |
| Insurance tax, | 837 00 |
| Railroad tax, | 11,569 61 |
| Savings Bank tax, | 4,414 56 |
| Literary fund, | 1,049 92 |
| A. L. Burt fund, interest, | 7 50 |
| Minister fund, dividend, | 70 29 |
| Ashley Jones fund, dividend, | 1 69 |
| F. H. Keyes fund, dividend, | 1 69 |
| A. Fletcher fund, dividend, | 5 07 |
| Emma Packard fund, dividend, | 5 00 |
| Water loan sinking fund, dividend, | 270 05 |
| John Symonds fund, for library changes, | 487 48 |
| Notes in anticipation of taxes, proceeds, | 50,000 00 |
| A. L. Burt, fund, | 7 50 |
| An. Bachieri, license, | 17 00 |
| Russell fund, dividend, | 7 95 |
| Gates fund, dividend, | 2 65 |
| Whitney fund, dividend, | 2 65 |
| Towns fund, dividend, | 2 65 |
| Ingersoll fund, dividend, | 13 26 |
| Bowker cemetery fund, dividend, | 7 95 |
| Water loan sinking fund, | 691 86 |
| Ingersoll Ladies' Park fund, | 26 52 |
| Ingersoll Library fund, | 26 52 |

| | |
|---|---|
| Land and Improvement bonds, | 15,000 00 |
| Liquor license commissioners, | 77 31 |
| Forest protection, | 19 91 |
| Highway improvement bonds and interest, | 15,025 79 |
| Wheelock Park fund, | 100 00 |
| Hall Library fund, | 8 75 |
| Hall Charitable fund, | 60 00 |
| State forest fire protection, | 5 98 |
| A. L. Burt fund, | 7 50 |
| Ingersoll Library fund, | 35 45 |
| Ladies' Park fund, | 35 45 |
| Minister fund, | 50 35 |
| Minister fund, | 85 48 |
| Simmons, Eastburn and Morse fund, | 75 00 |
| M. R. Osborne fund, | 4 04 |
| Cemetery funds, interest, | 373 68 |
| Hall Library fund, | 8 75 |
| Coolidge Library fund, | 1 97 |
| Coolidge Library fund, | 682 50 |
| Coolidge Library fund, | 160 00 |
| H. Kimball fund, | 8 00 |
| David W. Mitchell, plumber's licenses, | 9 00 |
| Overdrawn, city treasury, | 7,168 01 |
| | $356,602 10 |

## EXPENDITURES.

| | |
|---|---|
| Orders outstanding, December 1, 1912, | $974 96 |
| Ordinary city charges, | 15,662 57 |
| City paupers, | 1,253 79 |
| County paupers, | 2,232 94 |
| Highways and bridges, | 26,958 62 |
| Fire department, | 7,499 55 |

| | |
|---|---|
| Police department, | 7,390 90 |
| Water Works department, | 39,752 33 |
| Sewer department, | 3,672 37 |
| River street sewer, | 61 56 |
| Main street sewer, | 1,217 63 |
| Greenwood avenue sewer, | 136 32 |
| Richards' sewer, | 62 42 |
| Monadnock street sewer, | 83 50 |
| Baker street sewer, | 35 00 |
| Island and West streets sewer, | 369 44 |
| Home Builders' sewer, | 38 75 |
| Baker and Congress streets sewer, | 1,388 37 |
| Water street sewer, | 234 96 |
| Drain department, | 3,516 00 |
| Howard street drain, | 248 57 |
| North Lincoln street drain, | 190 60 |
| Adams and Baker streets drain, | 338 15 |
| Colorado street drain, | 17 15 |
| Electric street lights, | 10,274 61 |
| Schools, Union district, | 46,475 62 |
| Borrowed money, | 50,000 00 |
| Public library books, | 1,050 94 |
| Public library expense, | 3,187 28 |
| Concrete sidewalks, | 2,609 83 |
| Victoria street extension, | 388 25 |
| West Side road in Keene, | 72 75 |
| Crescent street, | 425 75 |
| Maintenance of West Side road, | 511 15 |
| Patrol system, maintenance of highways, | 3,004 74 |
| Paving West street, | 6,491 31 |
| County tax, 1912, 1913, | 43,992 41 |
| State tax, 1912, | 21,496 00 |
| City aid to soldiers or families, | 66 00 |
| County aid to soldiers or families, | 383 64 |
| Parks, | 408 37 |
| Cemeteries, | 3,599 85 |
| Street sprinkling and treating, | 3,208 01 |

| | |
|---|---|
| Payment of paving bonds and interest, | 3,360 00 |
| Assistance to persons in quarantine, | 280 38 |
| Bounty on hedgehogs, | 12 40 |
| Free public band concerts, | 800 00 |
| Ballot inspectors, | 38 00 |
| Firemen's relief, | 20 00 |
| Alterations and additions to library building, | 379 85 |
| Coolidge annuity, | 800 00 |
| Food inspection, | 303 00 |
| Storage battery system, | 22 05 |
| Distribution from Hall fund, | 120 00 |
| Destroying brown tail moth, | 263 40 |
| Domestic animals killed by dogs, | 180 55 |
| Distribution of Minister fund, | 135 83 |
| Minister fund, dividend invested, | 70 29 |
| Cemetery funds invested, | 800 00 |
| Ornamental lamps around Common, | 400 00 |
| Care and protection of shade trees, | 1,481 33 |
| Fire alarm boxes, | 270 00 |
| Installation of fire alarm boxes, | 3 28 |
| Purchase of Elliot land, construction of buildings, | 14,308 89 |
| Purchase and sale of horses, | 1,065 40 |
| Fire hose and coats, | 710 00 |
| Cheshire Provident Institution, dividends invested, | 90 15 |
| Washington and Winchester streets, | 13,420 14 |
| Memorial Day exercises, | 200 00 |
| Land damages, | 100 00 |
| Fourth of July observances, | 379 46 |
| Fixtures for tax collector's office, | 6 80 |
| West, Lamson and Federal streets, | 1,391 50 |
| Marlboro street bridge, | 1,600 00 |
| Inspection of Keene fire department, | 60 00 |
| Aid of Elliot City Hospital, | 1,000 00 |

| | | |
|---|---|---|
| Distribution of Simmons, Eastburn and Morse fund, | 75 00 | |
| Numbering buildings, | 23 05 | |
| Highway drains for permanent construction, | 1,501 13 | |
| Indexing Keene cemeteries, | 10 42 | |
| Hart Place sewer, | 79 39 | |
| Roxbury Court sewer, | 26 05 | |
| | | $356,770 70 |
| Less orders outstanding, Dec. 1, 1913, | | 168 60 |
| | | $356,602 10 |

## INDEBTEDNESS.

### WATER BONDS, LOAN OF 1891.

| Due. | Rate of Interest. | Amount Due. |
|---|---|---|
| 1914, October 1, | 4 per cent, | $10,000 00 |
| 1915, " | " | 10,000 00 |
| 1916, " | " | 10,000 00 |
| 1917, " | " | 10,000 00 |
| | | $40,000 00 |

### PAVING BONDS, LOAN OF 1910.

| Due. | Rate of Interest. | Amount Due. |
|---|---|---|
| 1914, July 1, | 4 per cent, | $3,000 00 |
| 1915, " | " | 3,000 00 |
| | | $6,000 00 |

### LAND AND IMPROVEMENT BONDS, LOAN OF 1913.

| Due. | Rate of Interest. | Amount Due. |
|---|---|---|
| 1914, July 1, | 4 per cent, | $3,000 00 |
| 1915, " | " | 3,000 00 |
| 1916, " | " | 3,000 00 |
| 1917, " | " | 3,000 00 |
| 1918, " | " | 3,000 00 |
| | | $15,000 00 |

## HIGHWAY CONSTRUCTION BONDS, LOAN OF 1913.

| Due. | Rate of Interest. | Amount Due. | |
|---|---|---|---|
| 1914, Sept. 1, | 4 per cent, | $5,000 00 | |
| 1915, " | " | 5,000 00 | |
| 1916, " | " | 5,000 00 | |
| | | | $15,000 00 |
| Total bonded city debt, | | | $76,000 00 |

## LIABILITIES.

| | |
|---|---|
| Hibbard legacy, | $1,000 00 |
| Faulkner legacy, | 2,106 98 |
| Russell fund, | 107 10 |
| Gates fund, | 35 70 |
| Whitney fund, | 35 70 |
| Nims fund, | 75 41 |
| Colony fund, | 310 59 |
| Ball fund, | 150 82 |
| Jones fund, | 89 01 |
| Towns fund, | 35 70 |
| Keyes fund, | 89 00 |
| Ingersoll fund, | 178 50 |
| Fletcher fund, | 157 32 |
| Bowker fund, | 107 10 |
| Packard fund, | 155 00 |
| Foster fund, | 100 00 |
| Searle fund, | 100 00 |
| Bingham heirs fund, | 100 00 |
| John M. Blake fund, | 100 00 |
| Austin E. Howard fund, | 100 00 |
| Albert Godfrey fund, | 100 00 |
| Holbrook fund, | 400 00 |
| Gratia S Reed fund, | 100 00 |
| Ralph J. Holt, fund, | 100 00 |
| Edward Joslin fund, | 500 00 |
| Rebecca T. Wilder fund, | 100 00 |
| John Symonds fund, | 500 00 |
| L. S. Lord fund, | 200 00 |
| F. S. Wheeler fund, | 100 00 |
| Lora Stratton fund, | 100 00 |

| | | |
|---|---|---|
| Henry Griffith fund, | 100 00 | |
| Semira Stearns Cole fund, | 100 00 | |
| Edward Cole Aldrich fund, | 100 00 | |
| Jennie Ball fund, | 250 00 | |
| Mary E. Watkins fund, | 100 00 | |
| Asahel Nims fund, | 100 00 | |
| Walter J. Wheeler fund, | 100 00 | |
| George Burnap fund, | 100 00 | |
| C. S. Blodgett fund, | 100 00 | |
| Addison L. Parker fund, | 100 00 | |
| Mortimer W. Bond fund, | 100 00 | |
| Ellen M. Lang fund, | 200 00 | |
| Rachael C. Woodward fund, | 100 00 | |
| Harvey Phillips fund, | 100 00 | |
| Ann C. Nims fund, | 100 00 | |
| Tryphena R. Gustine fund, | 200 00 | |
| Gordis D. Harris fund, | 200 00 | |
| Taft & Tyler fund, | 100 00 | |
| Adams, Perkins and Hayward fund, | 300 00 | |
| Bial W. Willard fund, | 200 00 | |
| Elisha W. Willard fund, | 100 00 | |
| Union School district, balance of 1913 appropriation, | 30,000 00 | |
| Committee on Ash Swamp Dam construction, | 188 64 | |
| State of New Hampshire, balance 1913 tax, | 3,191 82 | |
| City orders outstanding, | 168 60 | |
| Overdrawn account, city treasury, | 7,168 01 | |
| | | $50,901 00 |

## ASSETS.

| | | |
|---|---|---|
| Due from uncollected claims in hands of Attorney Ray, | $204 00 | |
| Due from collector of taxes, 1910, | 233 24 | |
| Due from collector of taxes, 1911, | 665 11 | |
| Due from collector of taxes, 1912, | 1,065 92 | |
| Due from collector of taxes, 1913, | 22,249 46 | |
| Uncollected street sprinkling assessments, | 290 82 | |
| Uncollected claims, water department, | 1,483 15 | |
| Uncollected claims, water department, ledger claims, | 458 10 | |
| Uncollected claims, sewer department, | 200 02 | |
| Uncollected assessment, concrete, | 80 40 | |
| Uncollected assessments, Ash Swamp dam, | 18 27 | |
| Due from water works department, | 4,196 11 | |
| Rent of stores, | 341 10 | |
| | | $31,485 70 |
| Balance of liabilities over assets, | | 19,415 30 |
| | | $50,901 00 |

## TRUST FUNDS.

IN CARE OF CITY TREASURER.

---

All items marked with a * are deposited in city treasury at 3½ per cent.

---

### HIBBARD LEGACY, $1,000.*

Deposited with city treasurer. Income used in taking care of Salma Hale lot in cemetery, balance for schools.

---

### CHAS. S. FAULKNER LEGACY, $2,500.

Income used in improving and ornamenting Woodland cemetery.

| | | |
|---|---|---|
| Cheshire County Savings Bank, | $393 02 | |
| City treasurer, | 2,106 98* | |
| | | $2,500 00 |

---

### SIMMONS AND EASTBURN FUND, $1,980.35.

Given by David Simmons and Susan Eastburn. Interest for the relief and comfort of aged and infirm poor of Keene.

Addition given by Julius N. Morse, in 1896.

| | | |
|---|---|---|
| Cheshire County Savings Bank, | $1,000 00 | |
| Keene Savings Bank, | 980 35 | |
| | | $1,980 35 |

## MINISTER FUND, $3,698.11.

Derived from sale of wood on "minister" lot. Interest divided annually among the clergymen of Keene.

| | | |
|---|---|---|
| Cheshire County Savings Bank, | $1,276 38 | |
| Keene Savings Bank, | 2,421 73 | |
| | | $3,698 11 |

See 26th Annual Report, pages 132, 133.

---

## RUSSELL FUND, $268.05.

Interest used in taking care of Lucinda Russell lot in cemetery, balance for improving and ornamenting Woodland cemetery.

| | | |
|---|---|---|
| Deposited in Cheshire County Savings Bank, | $160 95 | |
| Deposited with city treasurer, | 107 10* | |
| | | $268 05 |

---

## FIREMEN'S RELIEF FUND, $681.01.

Interest to be used under direction of officers of fire department for relief of firemen injured in discharge of duty.

| | |
|---|---|
| Keene Savings Bank, | $681 01 |

---

## GATES FUND, $89.35.

Interest to be used in taking care of the "Rufus Gates lot," and balance in improving Woodland cemetery.

| | | |
|---|---|---|
| Deposited in Cheshire County Savings Bank, | $53 65 | |
| Deposited with city treasurer, | 35 70* | |
| | | $89 35 |

## COOLIDGE FUND, $23,556.63.

Income to be used for maintenance of Keene Public library.

| | | |
|---|---|---|
| Invested in Hudson County, N. J., park bonds, 4 per cent, Nos. 2347, 2348, 2707, 2708, due May 1, 1959, | $4,000 00 | |
| Keene Savings Bank, book No. 6221, | 56 63 | |
| Note of Union School district, 3½ per cent, | 19,500 00 | |
| | | $23,556 63 |

## WHITNEY FUND, $89.35.

Interest to be used annually in improving lot No. 266 in Greenlawn cemetery.

| | | |
|---|---|---|
| Deposited in Cheshire County Savings Bank, | $53 65 | |
| In hands of the city, | 35 70* | |
| | | $89 35 |

## NIMS FUND, $75.41.

Interest to be used in taking care of the "Dauphin W. Nims lot," and balance in improving Greenlawn cemetery.

| | |
|---|---|
| In city treasury, | $75.41* |

## L. J. COLONY LEGACY, $754.12.

Interest to be used annually in taking care of the lots of Lewis J. Colony and Joshua D. Colony, in Woodland cemetery, and balance for the general improvement of said cemetery.

| | | |
|---|---|---|
| Keene Savings Bank, | $443 53 | |
| In city treasury, | 310 59* | |
| | | $754 12 |

---

## BALL FUND, $150.82*

Interest to be used in taking care of the "Geo. W. Ball lot," in Woodland cemetery, and the "John Grimes and Mary Grimes Stearns lot," in West Keene cemetery, and balance in improving Woodland and West Keene cemeteries.

| | |
|---|---|
| In city treasury, | $150 82* |

---

## JONES FUND, $89.01*.

Deposited in Keene Five Cents Savings Bank. Interest to be used in taking care of the "Ashley Jones lot," in Woodland cemetery, and the balance for such repairs and improvements as the city councils may direct.

| | |
|---|---|
| In city treasury, | $89 01* |

---

## TOWNS FUND, $89.35.

Interest to be used, so far as needed, for the care of the "John Towns lot," in Woodland cemetery, and balance for repairs and improvements of said cemetery.

| | | |
|---|---|---|
| Deposited in Cheshire County Savings Bank, | $53 65 | |
| Deposited with city treasurer, | 35 70* | |
| | | $89 35 |

## KEYES FUND, $89.00*.

Interest to be used, so much as is needed, for the care of the "Zebadiah Keyes lot," in Washington street cemetery, and the "Harvey A. Bill lot," in Woodland cemetery, and balance for repair and improvements in said cemeteries.

In City treasury, $89 00*

---

## INGERSOLL LEGACIES.

### PUBLIC LIBRARY FUND, $893.52.

Interest to be used annually in the purchase of books for the public library, said books to be labeled, "From the Ingersoll Donation."

Deposited in Cheshire County Savings Bank, $893 52

### LADIES' PARK FUND, $893.52.

Interest to be used annually for the care of the Ladies' park, under the direction of a committee of the Park association, for a term of twenty-five years.

Deposited in Cheshire County Savings Bank, $893 52

(See 26th Annual Report, page 131.)

### CEMETERY FUND, $446.76.

Interest to be used annually in the care of the "Ingersoll burial lots," in the old cemetery on Washington street.

Deposited in Cheshire County Savings Bank, $268 26

Deposited with city treasurer, 178 50*

$446 76

## FLETCHER FUND, $267.00.

Interest to be used, as far as needed, for the care and adorning of the "Fletcher lot," in Greenlawn cemetery and balance for the improvement of said cemetery.

| | | |
|---|---|---|
| Keene Savings Bank, | $109 68 | |
| Deposited with city treasurer, | 157 32 | |
| | | $267 00 |

---

## BOWKER FUND, $268.05.

Interest to be used in taking care of the "Bowker lot," in Woodland cemetery and the monument erected on the said lot.

| | | |
|---|---|---|
| Deposted in Cheshire County Savings Bank, | $160 95 | |
| Deposited with city treasurer, | 107 10* | |
| | | $268 05 |

---

## PACKARD FUND, $267.50.

Interest to be used in care of the "Packard lot," in Woodland cemetery, and "Vose lot," in Washington street cemetery, and purchase of flowers for the same, and the balance, if any, may be paid to the G. A. R. for the decoration of soldiers' graves, or expended as the city may direct.

| | | |
|---|---|---|
| Deposited in Cheshire County Savings Bank, | $112 50 | |
| In city treasury, | 155 00* | |
| | | $267 50 |

## FOSTER FUND, $100.*

Deposited with city treasurer. Interest to be used in taking care of the lot in Woodland cemetery in which Jemima F. Foster and her husband are buried.

---

## WOODBURY FUND, $300.

Deposited in the Keene Savings Bank. Interest to be used in taking care of his cemetery lot in Greenlawn cemetery.

| | |
|---|---|
| Keene Savings Bank, | $300 00 |

---

## SEARLE FUND, $100.*

Deposited with city treasurer. Interest to be used in taking care of his cemetery lot in Washington street cemetery.

---

## THURSTON FUND, $100.

Interest to be used in taking care of his cemetery lot in Greenlawn cemetery.

| | |
|---|---|
| Keene Savings Bank, | $100 00 |

---

## THAYER AND CHAPIN FUND, $5,000.

Interest to be used for the purchase of books for the Keene public library, by the trustees.

| | |
|---|---|
| One $5,000 city of New Bedford, Mass., bond, | $5,000 00 |

## BINGHAM HEIRS FUND, $100.*

Deposited with city treasurer. Interest to be used in taking care of Warren and Charles W. Bingham lot in Woodland cemetery.

---

## JOHN M. BLAKE FUND, $100.*

Deposited with city treasurer. Income to be used in taking care of lot in Woodland cemetery.

---

## AUSTIN E. HOWARD FUND, $100.*

Deposited with city treasurer. Income to be used in taking care of the Austin E. Howard lot in Woodland cemetery.

---

## ALBERT GODFREY FUND, $100.*

Income to be used in taking care of the Albert Godfrey lot in Woodland cemetery.

---

## HOLBROOK FUND, $400.*

Income to be used in taking care of the Samuel Robinson lot in Woodland cemetery, and the lot of George W. Holbrook in Greenlawn cemetery.

---

## POLICE BENEVOLENT FUND, $744.89.

Income to be used for the relief of the police of Keene, injured in discharge of duty.

| | |
|---|---|
| Keene Savings Bank, | $744 89 |

GRATIA S. REED FUND, $100.*

Income to be used for care of lot in North cemetery.

---

RALPH J. HOLT FUND, $100.*

Income to be used for care of lot in Woodland cemetery.

---

EDWARD JOSLIN FUND, $500.*

Income to be used for care of lot in Greenlawn cemetery, and surplus, if any, in general care of said cemetery.

---

REBECCA T. WILDER FUND, $100.*

Income to be used in care of family lot in West cemetery.

---

JOHN SYMONDS FUND, $500.*

Income to be used for care of lot in Woodland cemetery.

---

L. S. LORD FUND, $200.*

Income to be used for the care and repair of lot in Woodland cemetery.

On September 9, 1911, lot No. 24 in section 2, Woodland cemetery was conveyed to Mary Cheever and her heirs and

assigns, together with the grave stone and all rights and privileges to the said lot belonging, by Susan F. L. Bailey Lord, executrix of and residuary legatee under the will of Luther S. Lord.

---

## F. S. WHEELER FUND, $100.*

Income to be used for the care and repair of the Wheeler lot in Woodland cemetery.

---

## LORA STRATTON FUND, $100.*

Income to be used for the care of the Clark Dodge lot in Woodland cemetery.

---

## HENRY GRIFFITH FUND, $100.*

Income to be used for the care of lot in Woodland cemetery where Henry Griffith is buried.

---

## SEMIRA STEARNS COLE FUND, $100.*

Income to be used for the care of lot No. 22, in section 8, Woodland cemetery.

---

## EDWARD COLE ALDRICH FUND, $100.*

Income to be used for the care of lot No. 34, in Greenlawn cemetery.

## JENNIE E. BALL FUND, $250.*

Income to be used for the care of lot in Woodland cemetery.

---

## WALTER J. WHEELER FUND, $100.*

Income to be used in keeping in repair lot No. 19, section 2, Woodland cemetery.

---

## GEORGE BURNAP FUND, $100.*

Income to be used in keeping in repair the Burnap lot in Woodland cemetery.

---

## MARY E. WATKINS FUND, $100.*

Income to be used in the care and adornment of the Stillman French lot in Woodland cemetery.

---

## ASAHEL NIMS FUND, $100.*

Income to be used in the care of the Nims lot, No. 17, section 4, Woodland cemetery.

---

## C. S. BLODGETT FUND, $100.*

Income to be used in the care of lot No. 22, in section No. 1, Woodland cemetery.

## ADDISON L. PARKER FUND, $100.*

Income to be used in the care of the Addison L. Parker lot in Woodland cemetery.

---

## MORTIMER W. BOND FUND, $100.*

Income to be used in care of lot No. 199, Greenlawn cemetery.

---

## ELLEN M. LANG FUND, $200.*

Income to be used in care of lot No. 18, section 4, Woodland cemetery.

---

## RACHAEL C. WOODWARD FUND, $100.*

Income to be used in the care of her lot in Woodland cemetery.

---

## HARVEY PHILLIPS FUND, $100.*

Interest to be used in care of the Harvey Phillips lot in Woodland cemetery.

---

## ANN C. NIMS FUND, $100.*

Income to be used in care of the Ann C. Nims lot in Woodland cemetery.

## TRYPHENA R. GUSTINE FUND, $200.*

Interest to be used in care of the Thomas and Matthews lot, No. 22, in section No. 3, Woodland cemetery.

---

## GORDIS D. HARRIS FUND, $200.*

Income to be used in care of the Gordis D. Harris lot in Woodland cemetery.

---

## TAFT AND TYLER FUND, $100.*

Income to be used in care of lot No. 334, in Greenlawn cemetery.

---

## ADAMS, PERKINS AND HAYWARD FUND, $300.*

Income to be used in care of the Charles G. Adams lot, the Richard S. Perkins lot, and the Lemuel Hayward lot, numbered 31, 32 and 33, respectively, in section No. 10, Woodland cemetery.

---

## BIAL W. WILLARD FUND, $200.*

Income to be used in the care of the Henry Willard and the William R. Marsh lots, in Woodland cemetery.

---

## ELISHA W. WILLARD FUND, $100.*

Income to be used in care of the grave of his sister, Mary Willard, who was buried in 1827.

## JUSTUS PERRY FUND, $100.

Income to be used in care of lot No. 45, in section No. 5, Woodland cemetery.

Deposited in Keene Savings Bank, $100 00

---

## ELIZABETH E. KEYES FUND, $100.

Income to be used in care of lot in section No. 65, Washington street cemetery.

Deposited in Cheshire County Savings Bank, $100 00

---

## HORATIO KIMBALL FUND, $200.

Interest to be used in care of lot No. 17, section No. 6, in Woodland cemetery.

Invested in two 4 per cent U. S. Government bonds. $200 00

---

## MARY R. HALL CHARITABLE FUND, $3,000.

Income to be used for worthy and poor women of Keene.

Invested in three town of Amesbury, Mass., bonds. $3,000 00

---

## MARY R. HALL LIBRARY FUND, $500.

Income to be used in the purchase of books for the Keene Public library.

Invested in one town of Hinsdale bond, $500 00

## JOHN A. WRIGHT FUND, $200.

Income to be used in the care of lot No. 282, Greenlawn cemetery, where John A. Wright is buried, and for the care of the lot where John Lawrence is buried in section 76, Washington street cemetery.

Deposited in Keene Savings Bank, $200 00

---

## ELIZABETH HOSKING NIMS FUND, $100.

Income to be used in the care of lot No. 25, in section No. 1, Woodland cemetery.

Deposited in Cheshire County Savings Bank, $100 00

---

## JANE ALEXANDER FUND, $100.

Income to be used for the care of lot No. 17, in section No. 9, Woodland cemetery.

Deposited in Cheshire County Savings Bank, $100 00

---

## JULIA A. COBURN FUND, $300.

Income to be used in the care of her lot in Woodland cemetery. (See joint resolution passed Feb. 21, 1907.)

Deposited in Cheshire County Savings Bank, $300 00

---

## HARRIET M. PHILLIPS FUND, $150.

Income to be used in the care of the Bullard lot, No. 425, in Greenlawn cemetery.

Deposited in Cheshire County Savings Bank, $150 00

## LYDIA C. NICHOLS FUND, $100.

Income to be used in the care of lot No. 174, in Woodland cemetery.

Deposited in Keene Savings Bank, $100 00

---

## JOHN E. HEALD FUND, $100.

Income to be used in the care of lot No. 76, in Greenlawn cemetery.

Deposited in Keene Savings Bank, $100 00

---

## MARY I. BUFFUM FUND, $200.

Income to be used in the care of her family lot in Woodland cemetery, and any surplus may be used for the general care of said cemetery.

Deposited in Cheshire County Savings Bank, $200 00

---

## GEORGE F. SANBORN FUND, $100.

Income to be used in the care of lot No. 9, in section No. 7, Woodland cemetery.

Deposited in Keene Savings Bank, $100 00

---

## WILLIAM E. JAQUITH FUND, $100.

Income to be used in the care of lot in Woodland cemetery where Samuel F. Fisher and family and William E. Jaquith and wife are buried, known as lot No. 10, in section No. 3.

Deposited in Cheshire County Savings Bank, $100 00

## GEORGE ALEXANDER WHEELOCK FORESTRY FUND.

$5,000.

Income to be used for forestry work in the city parks (including the Minister lot, so called).

Invested in five Chicago, Burlington & Quincy and Northern Pacific Great Northern 4 per cent joint bonds, due July 1, 1921, $5,000 00

(Cash to be retained in treasury for expense of reinvestment, $375*). See 26th annual report, pages 130-132.

---

## CHRISTIAN PRESSLER FUND, $200.

Income to be used in care of lot No. 333, Hillside avenue, Greenlawn cemetery.

Deposited in Cheshire County Savings Bank, $200 00

---

## STEPHEN K. STONE FUND, $100.

Income to be used in care of the Stephen K. Stone lot in Woodland cemetery.

Deposited in Keene Savings Bank, $100 00

---

## JOSEPH B. ABBOTT FUND, $100.

Income to be used in care of lot No. 258, in Greenlawn cemetery.

Deposited in Keene Savings Bank, $100 00

## EMILY S. KINGSBURY FUND, $100.

Income to be used in care of the George Kingsbury lot, numbered 5, in section 6, Woodland cemetery.

Deposited in Cheshire County Savings Bank, $100 00

---

## LUCRETIA J. TILTON FUND, $1,000.

Income to be used in the care of lawn and structures on Crescent avenue in Woodland cemetery, numbered 43, in section 5.

Invested in Charleston, W. Va., 4½ per cent funding and improvement bonds, $1,000 00

---

## ANNA M. C. MORSE FUND, $500.

Income to be used in the care of the lot and the stones thereon in Woodland cemetery, numbered 71 in section 3.

Invested in Charleston, W. Va., 4½ per cent funding and improvement bonds, $500 00

---

## MADISON FAIRBANKS FUND, $100.

Income to be used in the care of lot numbered 5, in section 3, Woodland cemetery.

Deposited in Keene Savings Bank, $100 00

---

## CHESTER ALLEN FUND, $100.

Income to be used in the care of lot numbered 86, in section 3, Woodland cemetery.

Deposited in Keene Savings Bank, $100 00

## WARREN J. LOVEJOY FUND, $100.

Income to be used in the care of lot numbered 435, in Greenlawn cemetery.

Deposited in Keene Savings Bank, $100 00

---

## J. LOUISA WYMAN FUND, $100.

Income to be used in the care of lot No. 15, in section No. 9, Woodland cemetery.

Deposited in Cheshire County Savings Bank, $100 00

---

## OBED G. DORT CEMETERY FUND, $200.

Income to be used in the care of lot No. A, in section No. 10, Woodland cemetery.

Invested in Keene Savings Bank, $200 00

---

## MARIA WAKEFIELD OSBORNE LIBRARY FUND, $100.

Income to be used for the purchase of magazines for the ladies' reading room of the Keene Public library.

Invested in Cheshire County Savings Bank, $100 00

---

## STELLA ELIZA LEACH CEMETERY FUND, $100.

Income to be used in the care of the Ranney lot, No. 1, in eastern division of Woodland cemetery.

Invested in Keene Savings Bank, $100 00

MRS. EDWIN M. WHITE CEMETERY FUND, $100.

Income to be used in the care of the Chapman lot, No. 43, in section No. 2, Woodland cemetery.

Invested in Keene Savings Bank, $100 00

---

MARY HARRIET ADAMS HURD CEMETERY FUND, $100.

Income to be used in the care of lot No. 518, in eastern division of Woodland cemetery.

Invested in Keene Savings Bank, $100 00

---

WARREN B. FITCH CEMETERY FUND, $100.

Income to be used in the care of lot No. 326, in Greenlawn cemetery.

Invested in Cheshire County Savings Bank, $100 00

---

MARY E. STARKEY CEMETERY FUND, $100.

Income to be used in the care of her lot in Washington street cemetery, and in care of the burial lot of her father, Oren Shelley, in Woodland cemetery.

Invested in Keene Savings Bank, $100 00

---

CORA WALSH CEMETERY FUND, $100.

Income to be used in the care of lot No. 92, in section No. 12, in Woodland cemetery.

Invested in Keene Savings Bank, $100 00

## DON H. WOODWARD CEMETERY FUND, $100.

Income to be used in the care of lot No. 534, in the eastern division of Woodland cemetery.

Invested in Cheshire County Savings Bank, $100 00

---

## CHARLES L. RUSSELL CEMETERY FUND, $300.

Income to be used in the care of lot No. 265, in Greenlawn cemetery.

Invested in Keene Savings Bank, $300 00

---

## PHINEAS HANDERSON CEMETERY FUND, $250.

Income to be used in the care of lot No. 18, in section No. 7, in Woodland cemetery.

Invested in Cheshire County Savings Bank, $250 00

---

## WEALTHY A. PARKER CEMETERY FUND, $100.

Income to be used in the care of the lot in Woodland cemetery where her father, William Parker, is buried.

Invested in Keene Savings Bank, $100 00

---

## ELLIOT CEMETERY FUND, $200.

Income to be used in the care of the Elliot burial enclosure in Woodland cemetery, called the Campo Santo.

Invested in Cheshire County Savings Bank, $200 00

FRENCH, WILLARD AND JONES CEMETERY FUND, $200.

Income to be used in the care of lot No. 50, section No. 3, in Woodland cemetery.

Invested in Keene Savings Bank, $200 00

---

WILLIAM WILLARD CEMETERY FUND, $100.

Income to be used in the care of lot No. 111, section No. 4, in Woodland cemetery.

Invested in Keene Savings Bank, $100 00

---

ESTHER D. PERRY CEMETERY FUND, $100.

Income to be used in the care of lot No. 35, section 8, in Woodland cemetery.

Invested in Cheshire County Savings Bank, $100 00

---

OSMORE A. BINGHAM CEMETERY FUND, $100.

Income to be used in the care of lot No. 99, section 12, in Woodland cemetery.

Invested in Keene Savings Bank, $100 00

---

THATCHER AND HUNT CEMETERY FUND, $150.

Income to be used in the care of lot No. 148, in Greenlawn cemetery.

Invested in Keene Savings Bank, $150 00

HATTIE M. HODSKINS CEMETERY FUND, $100.

Income to be used in the care of lot No. 33, section 5, in Woodland cemetery.

Invested in Keene Savings Bank, $100 00

---

RHOBE M. TOTTINGHAM CEMETERY FUND, $100.

Income to be used in the care of lot No. 42, in Greenlawn cemetery.

Invested in Cheshire County Savings Bank, $100 00

---

EMMA A. JOHNSON CEMETERY FUND, $100.

Income to be used in the care of lot No. 256, in Greenlawn cemetery.

Invested in Cheshire County Savings Bank, $100 00

---

WILLIAM H. H. BEAL CEMETERY FUND, $100.

Income to be used in care of lot No. 7, in section 4, Woodland cemetery.

Deposited in Keene Savings Bank, $100 00

---

WEALTHEA T. WILLIAMS CEMETERY FUND, $100.

Income to be used in care of lot No. 42 and lot 43, in section 4, Woodland cemetery.

Deposited in Cheshire County Savings Bank, $100 00

MRS. JOSEPH F. PERRY CEMETERY FUND, $100.

Income to be used in care of lot No. 38, in section 2, Woodland cemetery.

Deposited in Keene Savings Bank, $100 00

---

EUGENE F. WOOD CEMETERY FUND, $100.

Income to be used in care of lot No. 27, in section 8, Woodland cemetery.

Deposited in Cheshire County Savings Bank, $100 00

---

NORRIS G. GURNSEY CEMETERY FUND, $200.

Income to be used in care of lot No. 44 and lot No. 45, section 11, in Woodland cemetery.

Deposited in Keene Savings Bank, $200 00

---

ROYAL H. PORTER CEMETERY FUND, $100.

Income to be used in care of lot No. 17, in section No. 2, in Woodland cemetery.

Deposited in Cheshire County Savings Bank, $100 00

---

AURELIA A. WILLARD CEMETERY FUND, $100.

Income to be used in care of lot No. 32, in section No. 2, in Woodland cemetery.

Deposited in Cheshire County Savings Bank, $100 00

GEORGE H. MEAD CEMETERY FUND, $100.

Income to be used in care of lot No. 28, in section No. 12, Woodland cemetery.

Deposited in Keene Savings Bank, $100 00

---

KATHARINE FISKE LEVERETT CEMETERY FUND, $100.

Income to be used in care of lot No. 29, in section No. 10, Woodland cemetery.

Deposited in Keene Savings Bank, $100 00

---

MARY M. COOK CEMETERY FUND, $100.

Income to be used in the care of lot No. 37, in section No. 8, Woodland cemetery.

Deposited in Cheshire County Savings Bank, $100 00

---

ELMEDA L. PUTNAM CEMETERY FUND, $100.

Income to be used in the care of lot No. 18, in Greenlawn cemetery.

Deposited in Cheshire County Savings Bank, $100 00

---

FANNY M. CLARK CEMETERY FUND, $100.

Income to be used in the care of her lot in Greenlawn cemetery.

Deposited in Keene Savings Bank, $100 00

JEANETTE D. ROBERTS CEMETERY FUND, $100.

Income to be used in the care of the Hirsch lot, numbered 40, in section No. 2, Woodland cemetery.

Deposited in Cheshire County Savings Bank, $100 00

---

HORACE L. GOODNOW CEMETERY FUND, $150.

Income to be used in the care of lot No. 96, in section No. 12, Woodland cemetery.

Deposited in Keene Savings Bank, $150 00

---

MIRANDA M. WELLS CEMETERY FUND, $100.

Income to be used in the care of lot No. 506 in Greenlawn cemetery.

Deposited in Cheshire County Savings Bank, $100 00

---

ANNE M. BROWN CEMETERY FUND, $100.

Income to be used in the care of lot No. 8, in section No. 5, Woodland cemetery.

Deposited in Keene Savings Bank, $100 00

---

ANN LOUISA BURT CEMETERY FUND, $1,500.

Income to be used in the care of lot No. 2, in section No. 11, and all its appointments, in Woodland cemetery.

Invested in two per cent. United States Consols of 1930, $1,500 00

## LUCY ANNETTE THATCHER CEMETERY FUND, $100.

Income to be used in the care of lot No. 73, in section No. 12, in Woodland cemetery.

Deposited in Cheshire County Savings Bank, $100 00

---

## ANSIL A. MORSE CEMETERY FUND, $100.

Income to be used in the care of lot No. 5, on Eastern avenue, in Woodland cemetery.

Deposited in Keene Savings Bank, $100 00

---

## JUSTUS FISHER CEMETERY FUND, $100.

Income to be used in the care of lot No. 84, section No. 12, in Woodland cemetery.

Deposited in Keene Savings Bank, $100 00

---

## ARETUS F. GARDNER CEMETERY FUND, $100.

Income to be used in the care of his lot in Greenlawn cemetery.

Deposited in Cheshire County Savings Bank, $100 00

---

## WILLARD I. BISHOP CEMETERY FUND, $100.

Income to be used in the care of lot No. 456, in Woodland cemetery.

Deposited in Keene Savings Bank, $100 00

## HARRIET S. GIFFIN CEMETERY FUND, $100.

Income to be used in the care of lot, No. 59, in Greenlawn cemetery.

Deposited in Keene Savings Bank, $100 00

---

## BENJAMIN F. SAWYER CEMETERY FUND, $100.

Income to be used in the care of lot No. 330, in Greenlawn cemetery.

Deposited in Keene Savings Bank, $100 00

---

## ABBIE TOWNE CEMETERY FUND, $100.

Income to be used in care of lot No. 16, section No. 4, in Woodland cemetery.

Deposited in Keene Savings Bank, $100 00

---

## RUFUS S. GRAVES CEMETERY FUND, $200.

Income to be used in the care of the Joshua Graves lot in Woodland cemetery; and the Rufus S. Graves lot in Greenlawn cemetery.

Deposited in Cheshire County Savings Bank, $200 00

---

## EDWIN S. FOSTER CEMETERY FUND, $100.

Income to be used in the care of lot No. 523 in East Woodland cemetery.

Deposited in Cheshire County Savings Bank, $100 00

## N. MARIETTA CHAPMAN CEMETERY FUND, $100.

Income to be used in the care of the Henry Chapman lot in Woodland cemetery.

Deposited in Keene Savings Bank, $100 00

---

## JOSEPH WRIGHT CEMETERY FUND, $100.

Income to be used in the care of lot No. 81, in Greenlawn cemetery.

Deposited in Cheshire County Savings Bank, $100 00

## SCHEDULE OF TRUST FUNDS.

### CEMETERY TRUST FUNDS IN CITY TREASURY, DECEMBER 1, 1912.

| | |
|---|---|
| Hibbard legacy, | $1,000 00 |
| Charles S. Faulkner legacy, | 2,106 98 |
| Russell fund, | 107 10 |
| Gates fund, | 35 70 |
| Whitney fund, | 35 70 |
| Nims fund, | 75 41 |
| Lewis J. Colony legacy, | 310 59 |
| Ball fund, | 150 82 |
| Jones fund, | 89 01 |
| Towns fund, | 35 70 |
| Keyes fund, | 89 00 |
| Ingersoll fund, | 178 50 |
| Fletcher fund, | 157 32 |
| Bowker fund, | 107 10 |
| Packard fund, | 155 00 |
| Foster fund, | 100 00 |
| Searle fund, | 100 00 |
| Bingham heirs fund, | 100 00 |
| John M. Blake fund, | 100 00 |
| Austin E. Howard fund, | 100 00 |
| Albert Godfrey fund, | 100 00 |
| Holbrook fund, | 400 00 |
| Gratia S. Reed fund, | 100 00 |
| Ralph J. Holt fund, | 100 00 |
| Edward Joslin fund, | 500 00 |
| Rebecca T. Wilder fund, | 100 00 |

| | | |
|---|---|---|
| John Symonds fund, | 500 00 | |
| L. S. Lord fund, | 200 00 | |
| F. S. Wheeler fund, | 100 00 | |
| Lora Stratton fund, | 100 00 | |
| Henry Griffith fund, | 100 00 | |
| Semira Stearns Cole fund, | 100 00 | |
| Edward Cole Aldrich fund, | 100 00 | |
| Jennie E. Ball fund, | 250 00 | |
| Walter J. Wheeler fund, | 100 00 | |
| George Burnap fund, | 100 00 | |
| Mary E. Watkins fund, | 100 00 | |
| Asahel Nims fund, | 100 00 | |
| C. S. Blodgett fund, | 100 00 | |
| Addison L. Parker fund, | 100 00 | |
| Mortimer W. Bond fund, | 100 00 | |
| Ellen M. Lang fund, | 200 00 | |
| Rachel C. Woodward fund, | 100 00 | |
| Harvey Phillips fund, | 100 00 | |
| Ann C. Nims fund, | 100 00 | |
| Tryphena R. Gustine fund, | 200 00 | |
| Gordis D. Harris fund, | 200 00 | |
| Taft and Tyler fund, | 100 00 | |
| Adams, Perkins and Hayward fund, | 300 00 | |
| Bial W. Willard fund, | 200 00 | |
| Elisha W. Willard fund, | 100 00 | |
| | | $10,183 93 |

---

## CEMETERY TRUST FUNDS INVESTED BY THE CITY.

| | |
|---|---|
| Charles S. Faulkner legacy, | $393 02 |
| Russell fund, | 160 95 |
| Gates fund, | 53 65 |
| Whitney fund, | 53 65 |
| Lewis J. Colony fund, | 443 53 |

| | |
|---|---|
| Towns fund, | 53 65 |
| Ingersoll fund, | 268 26 |
| Fletcher fund, | 109 68 |
| Bowker fund, | 160 95 |
| Packard fund, | 112 50 |
| Woodbury fund, | 300 00 |
| Thurston fund, | 100 00 |
| Justus Perry fund, | 100 00 |
| Elizabeth E. Keyes fund, | 100 00 |
| Horatio Kimball fund, | 200 00 |
| John E. Heald fund, | 100 00 |
| Lydia C. Nichols fund, | 100 00 |
| John A. Wright fund, | 200 00 |
| Elizabeth Hosking Nims fund, | 100 00 |
| Jane Alexander fund, | 100 00 |
| Harriet M. Phillips fund, | 150 00 |
| Julia A. Colburn fund, | 300 00 |
| Mary I. Buffum fund, | 200 00 |
| George F. Sanborn fund, | 100 00 |
| William E. Jaquith fund, | 100 00 |
| Christian Pressler fund, | 200 00 |
| Stephen K. Stone fund, | 100 00 |
| Joseph B. Abbott fund, | 100 00 |
| Emily S. Kingsbury fund, | 100 00 |
| Lucretia J. Tilton fund, | 1,000 00 |
| Anna M. C. Morse fund, | 500 00 |
| Madison Fairbanks fund, | 100 00 |
| Chester Allen fund, | 100 00 |
| Warren J. Lovejoy fund, | 100 00 |
| J. Louisa Wyman fund, | 100 00 |
| Obed G. Dort fund, | 200 00 |
| Stella E. Leach fund, | 100 00 |
| Mrs. Edwin M. White fund, | 100 00 |
| Mary H. A. Hurd fund, | 100 00 |
| Elmeda L. Putnam fund, | 100 00 |
| Fanny M. Clark fund, | 100 00 |
| Jeanette D. Roberts fund, | 100 00 |

| | |
|---|---|
| Horace L. Goodnow fund, | 150 00 |
| Miranda M. Wells fund, | 100 00 |
| Anne M. Brown fund, | 100 00 |
| Ann Louisa Burt fund, | 1,500 00 |
| Lucy A. Thatcher fund, | 100 00 |
| Ansil A. Morse fund, | 100 00 |
| Justus Fisher fund, | 100 00 |
| Aretus F. Gardner fund, | 100 00 |
| Willard I. Bishop fund, | 100 00 |
| Warren B. Fitch fund, | 100 00 |
| Mary E. Starkey fund, | 100 00 |
| Cora Walsh fund, | 100 00 |
| Don H. Woodward fund, | 100 00 |
| Charles L. Russell fund, | 300 00 |
| Phineas Handerson fund, | 250 00 |
| Wealthy A. Parker fund, | 100 00 |
| Elliot fund, | 200 00 |
| French, Willard and Jones fund, | 200 00 |
| William Willard fund, | 100 00 |
| Esther D. Perry fund, | 100 00 |
| Osmore A. Bingham fund, | 100 00 |
| Thatcher and Hunt fund, | 150 00 |
| Hattie M. Hodskins fund, | 100 00 |
| Rhobe M. Tottingham fund, | 100 00 |
| Emma A. Johnson fund, | 100 00 |
| William H. H. Beal fund, | 100 00 |
| Wealthea T. Williams fund, | 100 00 |
| Mrs. Joseph F. Perry fund, | 100 00 |
| Eugene F. Wood fund, | 100 00 |
| Norris G. Gurnsey fund, | 200 00 |
| Royal H. Porter fund, | 100 00 |
| Aurelia A. Willard fund, | 100 00 |
| George H. Mead fund, | 100 00 |
| Katharine Fiske Leverett fund, | 100 00 |
| Mary M. Cook fund, | 100 00 |
| Harriet S. Giffin fund, | 100 00 |
| Benjamin F. Sawyer fund, | 100 00 |

| | | |
|---|---|---|
| Abbie Towne fund, | 100 00 | |
| Rufus S. Graves fund, | 200 00 | |
| Edwin S. Foster fund, | 100 00 | |
| N. Marietta Chapman fund, | 100 00 | |
| Joseph Wright fund, | 100 00 | |
| | | $13,709 84 |

## OTHER TRUST FUNDS INVESTED BY THE CITY.

| | | |
|---|---|---|
| Simmons, Eastburn and Morse funds, (charitable), | $1,980 35 | |
| Minister fund, | 3,698 11 | |
| Firemen's Relief fund, | 681 01 | |
| Ingersoll Library fund, | 893 52 | |
| Ladies' Park fund, | 893 52 | |
| Thayer and Chapin fund, (library), | 5,000 00 | |
| Police Benevolent fund, | 744 89 | |
| George A. Wheelock Forestry fund, | 5,000 00 | |
| Mary R. Hall Charitable fund, | 3,000 00 | |
| Mary R. Hall Library fund, | 500 00 | |
| Maria Wakefield Osborne fund, (library), | 100 00 | |
| | | $22,491 40 |

## TRUST FUNDS INVESTED BY THE TRUSTEES OF KEENE PUBLIC LIBRARY.

| | |
|---|---|
| Julia B. Thayer fund, | $10,000 00 |

## EXTRACT FROM WILL OF JULIA B. THAYER.

"I give and bequeath to the trustees of the Thayer Library building at Keene, New Hampshire, the sum of ten thousand dollars, the income thereof to be used by said trustees for the maintenance of said library or for the care and maintenance of said library building as said trustees shall in their discretion deem best."

---

## TRUST FUNDS IN HANDS OF THE CITY OF KEENE FOR A PUBLIC LIBRARY BUILDING OR FOR FURNISHING THE SAME.

| | | |
|---|---|---|
| Henry O. Coolidge fund, | $23,556 63 | |
| John Symonds fund, (see further trustee's report), | 7,381 25 | |
| | | $30,937 88 |

See 17th Annual Report, pages 28-31; and 29th Annual Report, pages 59, 60. See also Chapter 292, Laws of 1909.

---

## SECURITIES IN WHICH TRUST FUNDS ARE INVESTED.

### CEMETERY FUNDS.

Cash deposited in Cheshire County Savings Bank:

| | |
|---|---|
| Charles S. Faulkner legacy, book No. 3540, | $393 02 |
| Russell fund, book No. 1452, | 153 00 |
| Elmeda L. Putnam fund, book No. 6591, | 100 00 |
| Jeanette D. Roberts fund, book No. 6676, | 100 00 |
| Miranda M. Wells fund, book No. 6806, | 100 00 |
| Lucy A. Thatcher fund, book No. 6875, | 100 00 |
| Aretus F. Gardner fund, book No. 6979, | 100 00 |

| | |
|---|---|
| Gates fund, book No. 1456, | 51 00 |
| Whitney fund, book No. 1459, | 51 00 |
| Towns fund, book No. 1453, | 51 00 |
| Ingersoll fund, book No. 1457, | 255 00 |
| Bowker fund, book No. 1454, | 153 00 |
| Packard fund, book No. 3542, | 112 50 |
| Elizabeth E. Keyes fund, book No. 4745, | 100 00 |
| Elizabeth Hosking Nims fund, book No. 4860, | 100 00 |
| Jane Alexander fund, book No. 4859, | 100 00 |
| Julia A. Coburn fund, book No. 4865, | 300 00 |
| Harriet M. Phillips fund, book No. 4902, | 150 00 |
| Mary I. Buffum fund, book No. 4946, | 200 00 |
| Rufus S. Graves fund, book No. 7341, | 200 00 |
| Edwin S. Foster fund, book No. 7399, | 100 00 |
| Joseph Wright fund, book No. 7555, | 100 00 |
| William E. Jaquith fund, book No. 5064, | 100 00 |
| Christian Pressler fund, book No. 5088, | 200 00 |
| Emily S. Kingsbury fund, book No. 5206, | 100 00 |
| J. Louisa Wyman fund, book No. 5393, | 100 00 |
| Warren B. Fitch fund, book 5666, | 100 00 |
| Don H. Woodward fund, book No. 5694, | 100 00 |
| Phinehas Handerson fund, book No. 5700, | 250 00 |
| Elliot fund, book No. 5760, | 200 00 |
| Esther D. Perry fund, book No. 5843, | 100 00 |
| Rhobe M. Tottingham fund, book No. 6081, | 100 00 |
| Emma A. Johnson fund, book No. 6097, | 100 00 |
| Wealthea T. Williams fund, book No. 6254, | 100 00 |
| Eugene F. Wood fund, book No. 6350, | 100 00 |
| Aurelia A. Willard fund, book No. 6480, | 100 00 |
| Royal H. Porter fund, book No. 6481, | 100 00 |
| Mary M. Cook fund, book No. 6526, | 100 00 |
| Cash deposited in Keene Savings Bank: | |
| L. J. Colony legacy, book No. 2054, | $443 53 |
| Fletcher fund, book No. 2055, | 109 68 |
| Woodbury fund, book No. 2057, | 300 00 |
| Thurston fund, book No. 2056, | 100 00 |
| Justus Perry fund, book No. 3744, | 100 00 |

| | |
|---|---|
| John A. Wright fund, book No. 3867, | 200 00 |
| Lydia C. Nichols fund, book No. 3954, | 100 00 |
| John E. Heald fund, book No. 3953, | 100 00 |
| George F. Sanborn fund, book No. 4019, | 100 00 |
| Stephen K. Stone fund, book No. 4157, | 100 00 |
| Joseph B. Abbott fund, book No. 5447, | 100 00 |
| Madison Fairbanks fund, book No. 5465, | 100 00 |
| Chester Alden fund, book No. 5473, | 100 00 |
| Warren J. Lovejoy fund, book No. 5474, | 100 00 |
| Obed G. Dort fund, book No. 5509, | 200 00 |
| Stella E. Leach fund, book No. 5605, | 100 00 |
| Mrs. Edwin M. White fund, book No. 5650, | 100 00 |
| Mary H. A. Hurd fund, book No. 5714, | 100 00 |
| Mary E. Starkey fund, book No. 5781, | 100 00 |
| Harriet S. Giffin fund, book No. 6945, | 100 00 |
| Benjamin F. Sawyer fund, book No. 6953, | 100 00 |
| Abbie Towne fund, book No. 7072, | 100 00 |
| N. Marietta Chapman fund, book No. 7170, | 100 00 |
| Cora Walsh fund, book No. 5783, | 100 00 |
| Charles L. Russell fund, book No. 5790, | 300 00 |
| Wealthy A. Parker fund, book No. 5813, | 100 00 |
| French, Willard and Jones fund, book No. 5922, | 200 00 |
| William Willard fund, book No. 5923, | 100 00 |
| Hattie M. Hodskins fund, book No. 5967, | 100 00 |
| Osmore A. Bingham fund, book No. 6005, | 100 00 |
| Thatcher and Hunt fund, book No. 6006, | 150 00 |
| William H. H. Beal fund, book No. 6197, | 100 00 |
| Mrs. Joseph F. Perry fund, book No. 6266, | 100 00 |
| Norris G. Gurnsey fund, book No. 6306, | 200 00 |
| George H. Mead fund, book No. 6396, | 100 00 |
| Katherine Fiske Leverett fund, book No. 6419, | 100 00 |
| Fanny M. Clark fund, book No. 6508, | 100 00 |
| Horace L. Goodnow fund, book No. 6579, | 150 00 |
| Anne M. Brown fund, book No. 6619, | 100 00 |
| Ansil A. Morse fund, book No. 6655, | 100 00 |
| Justice Fisher fund, book No. 6752, | 100 00 |
| Williard I. Bishop fund, book No. 6798, | 100 00 |

| | |
|---|---|
| Horatio Kimball fund, United States bonds, 4 per cent, | 200 00 |
| Lucretia J. Tilton fund, Charleston, W. Va., bonds, 4½ per cent, | 1,000 00 |
| Anna M. C. Morse fund, Charleston, W. Va., bonds, 4½ per cent, | 500 00 |
| Ann Louisa Burt fund, U. S. Consols, 1930, | 1,500 00 |

LIBRARY BOOK FUNDS.

| | |
|---|---|
| Thayer and Chapin fund, city of New Bedford, Mass., bond, | $5,000 00 |
| Mary R. Hall fund, town of Hinsdale, N. H., bond, | 500 00 |
| Ingersoll fund, Cheshire County Savings Bank, book No. 1451, | 893 52 |
| Maria Wakefield Osborne fund, Cheshire County Savings Bank, book No. 5488, | 100 00 |

CHARITABLE AND IMPROVEMENT FUNDS.

| | |
|---|---|
| Simmons, Eastburn and Morse fund, Keene Savings Bank, book No. 2053, | $980 35 |
| Simmons, Eastburn and Morse fund, Cheshire County Savings Bank, book No. 3539, | 1,000 00 |
| Minister fund, Keene Savings Bank, book No. 2008, | 2,421 73 |
| Minister fund, Cheshire County Savings Bank, book No. 3538, | 1,276 38 |
| Firemen's Relief fund, Keene Savings Bank, book No. 1951, | 681 01 |
| Police Benevolent fund, Keene Savings Bank, book No. 1872, | 744 89 |
| Ingersoll Ladies' Wildwood Park fund, Cheshire County Savings Bank, book No. 1455, | 893 52 |
| Mary R. Hall Charitable fund, Town of Amesbury, Mass., bond, | 3,000 00 |
| George Alexander Wheelock Forestry fund, Chicago, Burlington and Quincy, and Northern Pacific Great Northern bonds, 4 per cent, | 5,000 00 |

## PROPERTY BELONGING TO THE CITY.

| | | |
|---|---|---|
| City water works, including water mains, pipe lines, permanent equipment and lands at Echo lake, Beech hill and Sylvan lake, | $319,750 00 | |
| Water works, stock and tools, horses, etc., | 4,000 00 | |
| City hall building and lot, | 52,500 00 | |
| Buildings and Elliot land, | 17,000 00 | |
| Thayer library building and lot, | 30,000 00 | |
| Fire department, | 14,000 00 | |
| Fire station, lands and buildings, | 16,000 00 | |
| Highway tools, horses and steam roller, | 7,941 21 | |
| Sprinkling carts, | 700 00 | |
| City pasture, | 2,500 00 | |
| Stone quarry and land, | 400 00 | |
| Stone crusher, | 2,000 00 | |
| Merchant gravel land, | 800 00 | |
| Wheelock park, | 9,000 00 | |
| Robin Hood forest, | 2,000 00 | |
| Children's wood, | 300 00 | |
| Minister lot, | 555 00 | |
| Ladies' Wildwood park, | 2,400 00 | |
| | | $481,846 21 |

## PROPERTY BELONGING TO KEENE TAXED IN ROXBURY, 1913.

| Description. | Value. | |
|---|---|---|
| S. A. Nason & R. S. Frost, | $8,125 00 | |
| Aqueducts and reservoirs, | 17,500 00 | |
| Part of Brown farm, | 875 00 | |
| Wadsworth & Banks land, | 10,000 00 | |
| Edward Cota farm, | 2,500 00 | |
| Sipson land, | 125 00 | |
| Buckminster land, | 750 00 | |
| Munsell land, | 188 00 | |
| Mark & Dakin land, | 875 00 | |
| Kirk land, | 500 00 | |
| Dakin land and building, | 250 00 | |
| Clark land, Nason stone ledge, | 1,625 00 | |
| Almon Woodward farm, | 1,300 00 | |
| Flint land, | 550 00 | |
| Clark & Nason land, | 100 00 | |
| Bridge & Carpenter stone ledge, | 2,050 00 | |
| | | $47,313 00 |

## PROPERTY BELONGING TO UNION SCHOOL DISTRICT.

The valuation of school houses and lands in the city of Keene, belonging to Union School district, is as follows:

| | Land. | Buildings. |
|---|---|---|
| Central Grammar school, | $6,100 00 | $50,000 00 |
| Tilden school, | 625 00 | 10,750 00 |
| Fuller school, | 300 00 | 4,155 00 |
| North Washington school, | 470 00 | 2,000 00 |
| Washington school, | 7,275 00 | 12,500 00 |
| Franklin school, | | 15,500 00 |
| Lincoln school, | 900 00 | 15,100 00 |
| Elliot school, | 1,000 00 | 9,500 00 |
| Pearl Street school, | 525 00 | 3,500 00 |
| Suburban school buildings, | | 15,300 00 |
| Coolidge lot, | 19,500 00 | |
| High school, | | 100,000 00 |
| | $36,695 00 | $238,305 00 |

| | | |
|---|---|---|
| Lands, | $ 36,695 00 | |
| Buildings, | 238,305 00 | |
| Total valuation, | | $275,000 00 |

## HIGH SCHOOL BUILDING BONDS, LOAN OF 1912.

| Due. | Rate of Interest. | Amount Due. |
|---|---|---|
| 1918 | 3½ per cent. | $10,000 00 |
| 1919 | " | 10,000 00 |

| Due. | Amount Due. | Rate of Interest. |
|---|---|---|
| 1920 | $3\frac{1}{2}$ per cent. | 10,000 00 |
| 1921 | " | 10,000 00 |
| 1922 | " | 10,000 00 |
| 1923 | " | 10,000 00 |
| 1924 | " | 10,000 00 |
| 1925 | " | 10,000 00 |
| 1926 | " | 10,000 00 |
| 1927 | " | 10,000 00 |
| | | $100,000 00 |

# TAX ASSESSMENT FOR 1913.

| | |
|---|---|
| Valuation of the city | $10,106,925.00 |
| Tax assessed for the year (rate of taxation $1.75 per $100). | |
| State tax | 21,496.00 |
| County tax | 23,829.22 |
| City tax | 75,500.00 |
| Union school district tax | 50,490.00 |
| Increase in valuation | 945,999.00 |
| Increase in number of polls | 70 |
| Number of scholars, from 5 to 16 years | 1963 |
| Increase of scholars, from 5 to 16 years | 44 |

## POLLS, VALUATION AND TAXES ASSESSED FROM 1874 TO 1913 INCLUSIVE.

| Year. | No. Polls. | Valuation. | Rate of taxation per $100. | Additional in U. S. D. per $100. | Additional in C. S. D. per $100. | Taxes. |
|---|---|---|---|---|---|---|
| 1874 | 1919 | $4,298,386.00 | $1.36 | $0.04 | | $61,065.27 |
| 1875 | 1789 | 4,676,117.00 | 1.12 | .28 | | 67,354.78 |
| 1876 | 1813 | 5,737,350.00 | 1.00 | .25 | | 72,341.30 |
| 1877 | 1842 | 4,852,664.00 | 1.08 | .30 | | 75,961.25 |
| 1878 | 1815 | 5,366,918.00 | 1.10 | .30 | | 75,639.77 |
| 1879 | 1717 | 5,081,876.00 | .83 | .22 | | 62,521.84 |
| 1880 | 1802 | 5,757,752.00 | 1.00 | .02 | | 60,758.18 |
| 1881 | 1842 | 5,671,628.00 | 1.09 | .03 | | 70,601.40 |
| 1882 | 1900 | 5,849,418.00 | 1.05 | .04 | | 67,430.85 |
| 1883 | 1908 | 5,936,182.00 | 1.15 | .05 | | 73,909.11 |
| 1884 | 1795 | 5,922,043.00 | 1.15 | .03 | | 72,281.96 |
| 1885 | 1869 | 5,849,292.00 | 1.10 | .12 | | 72,910.08 |
| 1886 | 1845 | 5,938,529.00 | 1.15 | .13 | | 77,764.66 |
| 1887 | 1961 | 5,950,922.00 | 1.15 | | | 70,894.93 |
| 1888 | 1999 | 6,089,996.00 | 1.20 | .075 | $0.06 | 80,105.80 |
| 1889 | 2075 | 6,096,732.00 | 1.20 | .10 | .05 | 81,688.24 |
| 1890 | 2046 | 6,117,404.00 | 1.30 | .16 | .08 | 91,870.91 |
| 1891 | 2126 | 6,051,111.00 | 1.25 | .095 | .08 | 84,153.70 |
| 1892 | 2027 | 6,156,366.00 | 1.25 | .125 | .02 | 86,895.93 |
| 1893 | 2051 | 6,259,608.00 | 1.25 | .14 | .05 | 89,400.98 |
| 1894 | 2032 | 6,280,468.00 | 1.25 | .085 | .03 | 82,235.04 |
| 1895 | 2090 | 6,223,142.00 | 1.15 | .15 | .10 | 83,393.75 |
| 1896 | 2173 | 6,293,686.00 | 1.35 | .175 | .06 | 99,341.97 |
| 1897 | 2173 | 6,266,894.00 | 1.35 | .145 | .025 | 96,434.73 |
| 1898 | 2274 | 6,283,854.00 | 1.35 | .145 | | 96,699.49 |
| 1899 | 2276 | 6,285,466.00 | 1.35 | .125 | .05 | 95,775.89 |
| 1900 | 2297 | 6,305,182.00 | 1.40 | .18 | | 102,363.28 |
| 1901 | 2415 | 6,392,250.00 | 1.40 | .17 | | 103,314.97 |
| 1902 | 2505 | 6,537,616.00 | 1.45 | .18 | .01 | 109,777.23 |
| 1903 | 2471 | 6,604,180.00 | 1.45 | .18 | | 110,731.56 |
| 1904 | 2454 | 6,949,862.00 | 1.55 | | | 107,722.86 |
| 1905 | 2502 | 7,020,671.00 | 1.55 | | | 108,820.40 |
| 1906 | 2541 | 7,166,210.00 | 1.60 | | | 114,659.36 |
| 1907 | 2565 | 7,209,682.00 | 1.70 | | | 122,564.59 |
| 1908 | 2584 | 7,317,197.00 | 1.70 | | | 124,392.35 |
| 1909 | 2679 | 7,390,288.00 | 2.00 | | | 147,805.76 |
| 1910 | 2721 | 7,691,954.00 | 1.70 | | | 130,763.21 |
| 1911 | 2751 | 8,028,369.00 | 1.70 | | | 136,482.27 |
| 1912 | 2859 | 9,160,926.00 | 1.65 | | | 151,155.28 |
| 1913 | 2929 | 10,106,925.00 | 1.75 | | | 176,871.18 |

## ESTIMATED EXPENSES FOR 1914.

To the City Councils:

The joint standing committee on finance presents the following estimates of the amounts of money necessary to be raised the ensuing year, and respectfully recommend that $75,500.00 of the amount be raised by taxation, and that the remainder be paid from any balance in the treasury.

| | |
|---|---|
| Ordinary city charges, | $12,000 00 |
| Maintenance of highways and bridges, macadam, | 20,000 00 |
| Patrol system of highway maintenance, | 3,000 00 |
| Fire department, | 7,000 00 |
| Police department, | 7,000 00 |
| Electric street lights, | 11,000 00 |
| Public library books, | 500 00 |
| Public library expense, | 1,800 00 |
| Memorial services, | 200 00 |
| Public parks, | 200 00 |
| Payment of paving bonds, | 3,000 00 |
| Interest on paving bonds, | 180 00 |
| Payment of land and improvement bonds, | 3,000 00 |
| Interest on land and improvement bonds, | 600 00 |
| Payment of permanent highway bonds, | 3,000 00 |
| Interest on highway bonds, | 600 00 |
| Henry O. Coolidge annuity, | 800 00 |
| Aid of Elliot City hospital, | 1,000 00 |
| Cemetery department, | 300 00 |
| Sewer department, | 1,000 00 |
| Drain department, | 1,000 00 |

| | | |
|---|---|---|
| Interest on cemetery funds in treasury, | 356 44 | |
| Inspection of Keene fire department, | 60 00 | |
| Repairs and extensions of concrete sidewalks, | 2,000 00 | |
| Quarantine expenses, | 300 00 | |
| Food inspection, | 300 00 | |
| Indexing Keene cemeteries, | 25 00 | |
| Numbering buildings, | 15 00 | |
| | | $80,236 44 |

CHARLES G. SHEDD,
HERBERT E. FAY,
WILLIAM H. RYDER,
HARRIE E. McGREGOR,
Joint Standing Committee on Finance.

December 4, 1913.

## ENUMERATION OF CHILDREN OF SCHOOL AGE, (5 TO 16) SEPTEMBER, 1913.

| | |
|---|---|
| Boys, | 900 |
| Girls, | 1,063 |
| | 1,963 |
| Number of school age, 1913, | 1,963 |
| Number of school age, 1912, | 1,919 |
| Increase, | 44 |

# REPORT OF CITY TREASURER.

To the Honorable Mayor and City Councils:

I hereby present my report as city treasurer for the term from Dec. 1st, 1912, to Jan. 10th, 1913.

## RECEIPTS.

| | |
|---|---|
| Balance in treasury Dec. 1st, 1912, | $14,486 40 |
| C. A. Wardwell, collector, taxes 1912, | 8,000 00 |
| C. A. Wardwell, collector, water, | 8,400 00 |
| Robert A. Ray, Spencer taxes, | 100 00 |
| Solon A. Carter, state treas., highway department, | 2,003 13 |
| Solon A. Carter, state treas., insurance tax, | 837 00 |
| Solon A. Carter, state treas., railroad tax, | 11,569 61 |
| Solon A. Carter, state treas., savings bank tax, | 4,414 56 |
| Solon A. Carter, state treas., literary fund, | 1,049 92 |
| F. H. Whitcomb, city clerk, collections, | 1,331 85 |
| A. L. Wright, treasurer, collections, | 255 00 |
| Mary L. Saxton, librarian, library fines, | 45 29 |
| P. F. Babbidge, superintendent, water, | 158 96 |
| W. E. Mason, superintendent, cemetery collections, | 254 75 |
| W. H. Philbrick, marshal, police department, | 12 70 |
| L. Wellington, tags, | 3 00 |
| A. W. Green, rent city hall, | 177 50 |

| | | |
|---|---|---|
| Overdraft, Jan. 10th, 1913, | 20,707 58 | |
| | | $73,807 25 |
| Orders paid, | | $73,807 25 |

Respectfully submitted,

ARTHUR L. WRIGHT,
Treasurer.

Keene, N. H., January 10th, 1913.

# REPORT OF CITY TREASURER.

To the Honorable Mayor and City Council:

I present herewith my report as Treasurer of the City of Keene for the term beginning January 10 and ending December 1, 1913.

## RECEIPTS.

| | |
|---|---|
| C. A. Wardwell, collector of taxes, 1909, | $86 74 |
| C. A. Wardwell, collector of taxes, 1910, | 451 86 |
| C. A. Wardwell, collector of taxes, 1911, | 434 78 |
| C. A. Wardwell, collector of taxes, 1912, | 15,096 21 |
| C. A. Wardwell, collector of taxes, 1913, | 152,200 00 |
| C. A. Wardwell, collector of water, | 22,326 95 |
| C. A. Wardwell, collector of street sprinkling, | 1,500 00 |
| A. W. Green, messenger, rent, city hall, | 1,346 45 |
| F. H. Whitcomb, city clerk, collections, | 3,939 47 |
| W. E. Mason, superintendent, cemetery collections, | 2,049 72 |
| Mary L. Saxton, library fines, | 199 50 |
| P. F. Babbidge, superintendent, water, sewers and drains, | 6,677 38 |
| W. H. Philbrick, marshal, | 659 41 |
| A. A. Wallace, superintendent, highways and parks, | 2,274 08 |
| H. O. Wardwell, pawn broker's license, | 10 00 |

| | | | |
|---|---|---|---|
| C. C. Buffum, justice, police court fines, | | 40 00 | |
| T. J. Locke, sale of paper and junk, | | 4 30 | |
| H. K. Faulkner, library, | | 2 75 | |
| J. J. Donovan, dependent soldiers, | $378 00 | | |
| J. J. Donovan, overseer of poor, | 1,128 58 | | |
| J. J. Donovan, county paupers, | 1,114 55 | | |
| | | 2,621 13 | |
| L. W. Holmes, police justice, police court fines, | | 830 00 | |
| N. H. License Commission, license fees, | | 77 31 | |
| State of N. H. forest protection, | | 25 89 | |
| R. A. Ray, taxes and interest collected, | | 50 00 | |
| D. W. Mitchell, plumber's license, | | 9 00 | |
| W. R. Porter, city treasurer, | | 83,421 49 | |
| Overdraft balance, Dec. 1, 1913, | | 7,168 01 | |
| | | | $303,502 43 |

## DISBURSEMENTS.

| | | |
|---|---|---|
| Paid overdraft, Arthur L. Wright, treasurer, Jan. 10, | $20,707 58 | |
| City orders paid Jan. 10 to Dec. 1, 1913, | 282,794 85 | |
| | | $303,502 43 |

W. R. PORTER,
Treasurer.

December 4, 1913.

# REPORT OF TRUSTEE OF SYMONDS FUND.

Honorable Board of Mayor and Aldermen, Keene, N. H.:

Gentlemen:—As trustee of the John Symonds fund, I herewith enclose statement of condition of the fund as of December 1, 1913; also a list of the cash and securities at the same date.

Respectfully submitted,

W. R. PORTER,
Trustee.

November 11, 1913.

STATEMENT OF RECEIPTS AND EXPENDITURES.

| | | |
|---|---|---|
| Balance received from A. L. Wright, trustee, January 10, 1913, cash, | $1,360 72 | |
| Final dividend, Keene Five Cent Savings Bank, | 265 51 | |
| Interest, J. P. Rust, mortgage, | 125 00 | |
| Interest, Keene bond, | 40 00 | |
| Payment, Keene bond No. 4, | 1,000 00 | |
| Interest on Concord, N. H., bond, | 17 50 | |
| Interest on Concord, N. H., bond, | 20 00 | |
| Interest, Boston & Albany bond, | 40 00 | |
| | | $2,868 73 |
| Payments: | | |
| Appropriation for library extension, | $487 48 | |
| Balance December 1, | 2,381 25 | |
| | | $2,868 73 |

## CASH AND ASSETS, JOHN SYMONDS FUND, DECEMBER 1, 1913.

| | | |
|---|---|---|
| Cash, | $2,381 25 | |
| J. P. Rust, mortgage, | 2,500 00 | |
| Boston & Albany bond 4 per cent 1987, | 1,000 00 | |
| Concord, N. H. bond, 41, 3½ per cent, | 500 00 | |
| Concord, N. H., bond, A156, 4 per cent, | 1,000 00 | |
| | | $7,381 25 |

The assets of the fund have this year been reduced by loss in the Keene Five Cent Savings Bank as follows:

| | |
|---|---|
| Amount listed last year, | $1,991 37 |
| Final dividend collected, | 265 51 |
| Net loss, | $1,725 86 |

# ELECTRIC LIGHTS.

The Keene Gas and Electric company now has 522 incandescent, 9 arc and 8 ornamental lamps located in the city of Keene.

## LOCATIONS OF INCANDESCENT LIGHTS.

December 1, 1913.

Adams St. opposite No. 61.
Adams St. opposite Gates St.
Adams St. opposite No. 111.
Appleton St. at brick yard.
Appian Way opposite No. 73.
Appian Way opposite No. 39.
Arch St. opposite Sawmill.
Arch St. opposite No. 18.
Arch St. opposite No. 34.
Arch St. opposite No. 49.
Arch St. opposite No. 62.
Arch St. opposite Country club.
Arch St. opposite Wilson pond.
Armory St. opposite No. 137.
Armory St. opposite Spruce St.
Armory St. opposite North St.
Ashuelot St. opposite Park St.
Ashuelot St. opposite No. 30.
Ashuelot St. opposite No. 51.
Baker St. opposite Adams St.

Baker St. opposite No. 23.
Baker and Kelleher Sts.
Baldwin St. opposite Armory.
Beaver St. opposite No. 21.
Beaver St. opposite Page St.
Beaver St. opposite Brook St.
Beaver St. opposite No. 77.
Beaver St. opposite Franklin St.
Beaver St. opposite Dover St.
Beaver St. opposite Beech St.
Beaver St. opposite Douglas St.
Beaver St. opposite Grant St.
Beaver St. opposite North Lincoln St.
Beaver St. opposite Oak St.
Beech St. opposite No. 57.
Beech St. opposite No. 25.
Blake St. opposite No. 29.
Brook St. opposite No. 21.
Brook St. opposite No. 46.
Butler Ct. opposite No. 60.
Butler Ct. opposite No. 36.
Carroll St. opposite No. 22.
Carroll St. at High.
Carroll St. opposite No. 74.
Carroll St. near No. 98.
Carroll St. corner Spruce St.
Carpenter St. opposite Kingsbury St.
Carpenter St. corner Fowler St.
Castle St. corner Barker St.
Castle St. corner River St.
Centre St. opposite No. 23.
Church St. opposite No. 2.
Church St. corner Wells St.
Church St. opposite No. 71.
Church St. opposite 93d St.
Church St. opposite No. 116.
Church St. corner Harrison St.

Church St. corner Gurnsey St.
Church St. corner Edwards St.
Church St. opposite No. 214.
Church St. corner Valley St.
Church St. corner Probate St.
Church St. opposite No. 287.
Coolidge St. opposite No. 21.
Coolidge St. corner Howard St.
Colorado St. opposite No. 19.
Colorado St. opposite No. 39.
Colorado St. opposite No. 64.
Colorado St. corner Park St.
Cottage St. opposite No. 22.
Cottage St. opposite No. 51.
Court St. opposite No. 11.
Court St. opposite No. 32.
Court St. opposite No. 49.
Court St. corner Mechanic St.
Court St. opposite No. 81.
Court St. opposite No. 91.
Court St. opposite No. 111.
Court St. opposite No. 117.
Court St. opposite No. 137.
Court St. opposite No. 151.
Court St. opposite No. 161.
Court St. opposite No. 180.
Court St. opposite No. 197.
Court St. opposite No. 209.
Court St. opposite No. 234.
Court St. opposite No. 248.
Court St. opposite No. 275.
Court St. opposite No. 289.
Court St. opposite No. 306.
Court St. opposite No. 327.
Court St. opposite No. 350.
Court St. opposite No. 374.

Court St. opposite No. 394.
Court St. opposite No. 428.
Court St. opposite Keene Glue Co. barn.
Court St. opposite No. 480.
Court St. beyond No. 480.
Court St. opposite No. 544.
Court St. corner Elm St.
Court St. opposite No. 572.
Court St. opposite Allen Ct.
Crescent St.
Cross St. opposite No 124.
Cross St. corner Carroll St.
Cross St. corner Green St.
Cross St. corner Pine St.
Cross St. opposite No. 21.
Damon Ct. opposite No. 27.
Dartmouth St.
Davis St. opposite No. 83.
Davis St. corner Wilson St.
Davis St. opposite No. 29.
Davis St. corner Main St.
Davis St. opposite No. 107.
Douglas St. opposite No. 15.
Douglas St. opposite No. 41.
Douglas St. opposite No. 89.
Dover St. opposite No. 25.
Dover St. opposite No. 62.
Dunbar St. corner Main St.
Dunbar St. opposite No. 36.
Dunbar St. opposite No. 57.
Dunbar St. opposite No. 78.
Dunbar St. opposite No. 94.
Eastern Ave. opposite No. 63.
Eastern Ave. opposite No. 90.
Eastern Ave. at railroad bridge.
Edgewood.

Elliot St. opposite No. 11.
Elliot St. opposite No. 31.
Elliot St. corner Adams.
Elm St. opposite No. 29.
Elm St. opposite No. 74.
Elm St. corner Cross St.
Elm St. corner High St.
Elm St. opposite No. 124.
Elm St. opposite No. 193.
Elm St. opposite No. 377.
Elm St. corner North St.
Elm St. corner Spruce St.
Elm St. opposite No. 443.
Elm St. opposite No. 429.
Elm St. opposite No. 414.
Elm St. opposite No. 228.
Emerald St. opposite Pierce's stable.
Emerald St. opposite Fairmont House.
Emerald St. corner Wilson St.
Emerald St. opposite No. 74.
Emerald St. opposite Cheshire Beef Co.
Emerald St. opposite Dunn Chair Co.
Emerald St. at railroad crossing.
Fairview St. opposite No. 41.
Fairview St. opposite No. 20.
Forest St. opposite No. 97.
Forest St. opposite No. 29.
Foster St. opposite No. 28.
Franklin St. opposite No. 66.
Franklin St. opposite Spring St.
Gardner St. opposite No. 17.
Gates St.
George St. opposite No. 44.
George St. corner Knight St.
George St. corner Sullivan St.
George St. opposite No. 150.

Giffin St.
Gilsum St. opposite No. 12.
Gilsum St. opposite No. 46.
Gilsum St. corner Washington Ave.
Gilsum St. corner Howard St.
Gilsum St. opposite No. 154.
Gilsum St. opposite No. 202.
Grant St. opposite No. 21.
Grant St. opposite No. 45.
Green St. opposite No. 18.
Greenlawn St. opposite No. 33.
Grove St. opposite No. 59.
Grove St. opposite No. 25.
Harrison St. opposite No. 21.
High St. opposite No. 21.
High St. corner Howard St.
High St. opposite No. 73.
High St. opposite No. 144.
Howard St. corner Spruce St.
Howard St. opposite No. 124.
Howard St. corner Maple St.
Island St. at bridge.
Island St. opposite No. 150.
Island St. opposite No. 119.
Island St. opposite No. 84.
Island St. at railroad crossing.
Jennison St. corner Foster St.
Kelleher St. opposite No. 36.
Kelleher St. opposite No. 51.
Lamson St. at Ashuelot Shoe Co.
Leverett St. opposite Stone farm.
Madison St. corner Appian way.
Main St. by Catholic cemetery.
Main St. pole No. 106.
Main St. pole No. 109.
Main St. pole No. 112.

Main St. by Branch bridge.
Main St. opposite pottery.
Main St. pole No. 100.
Main St. pole No. 97.
Main St. pole No. 94.
Main St. opposite house No. 649.
Main St. pole No. 81.
Main St. pole No. 77.
Main St. opposite No. 522.
Main St. by Beaver brook bridge.
Main St. opposite No. 440.
Main St. opposite No. 441.
Main St. opposite No. 425.
Main St. opposite No. 410.
Main St. corner Appleton St.
Main St. corner Baker St.
Main St. opposite No. 383.
Main St. opposite No. 380.
Main St. opposite No. 365.
Main St. opposite No. 358.
Main St. opposite No. 349.
Main St. opposite No. 338.
Main St. opposite No. 331.
Main St. opposite No. 324.
Main St. by hospital.
Main St. opposite No. 298.
Main St. opposite No. 289.
Main St. corner Elliot St.
Main St. opposite No. 273.
Main St. opposite No. 266.
Main St. opposite No. 251.
Main St. opposite No. 242.
Main St. opposite No. 238.
Main St. opposite No. 232.
Main St. corner Winchester St.
Main St. opposite No. 216.

Main St. opposite No. 199.
Main St. corner Marlboro St.
Main St. opposite Catholic church.
Main St. opposite No. 178.
Main St. opposite No. 161.
Main St. opposite No. 156.
Main St. opposite No. 143.
Main St. opposite No. 136.
Main St. corner Emerald.
Main St. opposite No. 112.
Main St. opposite No. 115.
Main St. opposite Exchange block.
Main St. corner Church St. Police light.
Marlboro St. opposite No. 551.
Marlboro St. opposite No. 543.
Marlboro St. opposite No. 531.
Marlboro St. opposite No. 511.
Marlboro St. opposite No. 505.
Marlboro St. opposite No. 497.
Marlboro St. opposite No. 483.
Marlboro St. opposite No. 472.
Marlboro St. opposite D. Cole's.
Marlboro St. corner Eastern Ave.
Marlboro St. near Eastern Ave.
Marlboro St. opposite No. 420.
Marlboro St. near No. 369.
Marlboro St. opposite No. 364.
Marlboro St. opposite No. 340.
Marlboro St. opposite No. 296.
Marlboro St. opposite No. 271.
Marlboro St. opposite No. 249.
Marlboro St. at bridge.
Marlboro St. corner Kelleher St.
Marlboro St. corner Jennison St.
Marlboro St. opposite No. 142.
Marlboro St. opposite No. 120.

Marlboro St. corner Adams St.
Marlboro St. corner Willow St.
Marlboro St. opposite No. 56.
Marlboro St. opposite No. 47.
Marlboro St. opposite No. 20.
Marlboro St. opposite No. 16.
Maple St. opposite No. 11.
McKinley St. opposite No. 28.
McKinley St. opposite No. 18.
Mechanic St. opposite No. 67.
Mechanic St. corner Elm St.
Mechanic St. corner Pleasant St.
Mechanic St. corner Washington St.
Middle St. corner Centre St.
Myrtle St. opposite No. 37.
Myrtle St. opposite No. 107.
No. Lincoln St. opposite No. 24.
North St. opposite No. 191.
North St. near No. 171.
Page St. opposite No. 29.
Page St. opposite No. 58.
Park Ave. corner West St.
Park Ave. opposite No. 10.
Park Ave. opposite No. 20.
Park Ave. opposite No. 28.
Park Ave. corner Russell St.
Park Ave. opposite No. 42.
Park Ave. corner Pine Ave.
Park Ave. opposite No. 63.
Park Ave. opposite No. 74.
Park Ave. corner Arch St.
Park Ave. at Wheelock park.
Park Ave. at Ladies' park.
Park Ave. beyond Ladies' park.
Park St. opposite No. 26.
Pearl St. opposite No. 27.

Pearl St. at railroad crossing.
Pearl St. opposite No. 118.
Pearl St. opposite No. 162.
Pearl St. near No. 210.
Pearl St. opposite No. 225.
Pearl St. corner Crescent.
Pearl St. opposite No. 315.
Pearl St. opposite schoolhouse.
Pine St. opposite No. 33.
Pine Ave. opposite No. 16.
Pine Ave. opposite No. 17.
Pine Ave. opposite No. 29.
Pine Ave. opposite No. 45.
Pleasant St. opposite No. 28.
Proctor Ct. opposite laundry.
Prospect St. opposite No. 25.
Prospect St. opposite Forest St.
Ralston St. by comb shop.
Ralston St. corner Davis St.
Railroad St. by Beaver mills yard.
Railroad St. by Beaver mills office.
Railroad St. opposite No. 93.
Railroad St. by Swift & Co.
Railroad St. opposite No. 48.
Railroad St. opposite No. 18.
Railroad Square on Abbott Grocery Co.
Richardson Ct. opposite No. 29.
Roxbury St. corner Oak St.
Roxbury St. corner So. Lincoln St.
Roxbury St. corner Grant St.
Roxbury St. corner Douglas St.
Roxbury St. corner Probate St.
Roxbury St. corner Beech St.
Roxbury St. corner Edwards St.
Roxbury St. corner Dover St.
Roxbury St. corner Gurnsey St.

Roxbury St. corner Franklin St.
Roxbury St. corner Harrison St.
Roxbury St. corner Norway St.
Roxbury St. corner E. Prospect St.
Roxbury St. opposite No. 463.
Roxbury St. opposite No. 106.
Roxbury St. opposite No. 60.
Roxbury St. opposite No. 45.
Roxbury St. opposite No. 31.
Roxbury St. opposite No. 11.
Russell St. opposite No. 58.
Russell St. opposite No. 41.
Russell St. corner McKinley St.
River and Leverett Sts.
Rear city hall.
Rear Knowlton & Stone.
4 in town clock.
School St. opposite No. 157.
School St. corner Leverett St.
School St. opposite No. 128.
School St. corner Castle St.
School St. corner Summer St.
School St. opposite No. 154.
School St. corner Winter St.
South St. opposite No. 23.
South St. opposite No. 45.
So. Lincoln St. opposite No. 28.
So. Lincoln St. opposite No. 58.
So. Lincoln St. opposite No. 82.
So. Lincoln St. opposite No. 103.
So. Lincoln St. opposite No. 139.
So. Lincoln St. opposite No. 171.
St. James St.
Sullivan St. opposite No. 27.
Sullivan St. opposite No. 54.
Sullivan St. opposite No. 77.

Summer St. corner Middle St.
Summer St. opposite No. 63.
Spring St. opposite No. 47.
Spring St. opposite No. 18.
Spring St. opposite No. 77.
Taylor St. opposite No. 26.
Taylor St. opposite No. 42.
Terrace St.
Union St. opposite No. 29.
Union St. corner Pleasant St.
Union St. corner Elm St.
Union St. opposite No. 95.
Valley St. opposite No. 76.
Valley St. opposite No. 48.
Valley St. opposite No. 31.
Vernon St. opposite No. 10.
Vernon St. corner Elm St.
Vernon St. on fire station.
Vernon St. rear fire station.
Vernon St. opposite No. 39.
Washington Ave. corner Ellis Ct.
Washington St. opposite No. 569.
Washington St. opposite No. 562.
Washington St. opposite No. 546.
Washington St. opposite No. 538.
Washington St. opposite No. 522.
Washington St. opposite No. 515.
Washington St. opposite No. 490.
Washington St. corner Giffin St.
Washington St. opposite No. 443.
Washington St. corner George St.
Washington St. opposite No. 391.
Washington St. opposite Pearson Bros.
Washington St. corner Washington Ave.
Washington St. opposite No. 323.
Washington St. opposite No. 309.

Washington St. opposite No. 281.
Washington St. opposite No. 257.
Washington St. opposite No. 242.
Washington St. corner High St.
Washington St. opposite No. 206.
Washington St. corner Cross St.
Washington St. opposite No. 173.
Washington St. opposite No. 155.
Washington St. corner Union St.
Washington St. opposite No. 118.
Washington St. opposite No. 106.
Washington St. corner Mechanic St.
Washington St. corner Taylor St.
Washington St. opposite No. 64.
Wilford St. opposite No. 22.
Washington St. opposite No. 54.
Washington St. corner Vernon St.
Washington St. opposite No. 34.
Washington St. opposite No. 18.
Washington St. at city hall alley.
Water St. corner Eastern Ave.
Water St. opposite No. 309.
Water St. opposite No. 284.
Water St. corner Valley St.
Water St. opposite No. 224.
Water St. corner Carpenter St.
Water St. at Reed's Marble shop.
Water St. by Standard Oil Co.
Water St. at R. R. crossing.
Water St. at Russell Chair Co.
Water St. corner Grove St.
Water St. opposite No. 87.
Water St. corner Willow St.
Water St. opposite No. 32.
Water St. opposite No. 21.
Water St. opposite No. 7.

Water St. opposite Wilber.
West St. opposite No. 21.
West St. opposite Postoffice.
West St. opposite St. James St.
West St. opposite No. 63.
West St. opposite No. 78
West St. opposite No. 86.
West St. opposite No. 104.
West St. corner School St.
West St. opposite No. 129.
West St. corner Colorado St.
West St. opposite No. 151.
West St. corner Wilder Ct.
West St. opposite No. 171.
West St. opposite No. 191.
West St. and Central Sq.
West St. opposite No. 194.
West St. corner Ashuelot St.
West St. at F. C. Mfg. Co.
West St. corner Island St.
West St. opposite No. 281.
West St. opposite No. 293.
West St. opposite No. 322.
West St. opposite No. 335.
West St. corner Pearl St.
West St. opposite No. 382.
West St. opposite No. 424.
West St. opposite No. 465.
West St. opposite No. 481.
West St. opposite No. 503.
West St. opposite No. 532.
West St. opposite No. 539.
West St. corner McKinley St.
West St. opposite No. 563.
West St. opposite No. 573.
West St. opposite No. 588.
Wilder Ct. opposite No. 26.

Wilder Ct. opposite No. 64.
Willow St. opposite No. 38.
Willow St. opposite No. 19.
Wilson St. opposite No. 6.
Wilson St. opposite No. 91.
Winchester St. corner Main St.
Winchester St. opposite No. 27.
Winchester St. corner Wilson St.
Winchester St. corner Blake St.
Winchester St. corner Madison St.
Winchester St. corner Ralston St.
Winchester St. corner Butler Ct.
Winchester St. at R. R. crossing.
Winchester St. corner Winchester Ct.
Winchester St. opposite No. 232.
Winchester St. opposite No. 345.
Winchester St. corner Pearl St.
Winchester St. at schoolhouse.
Winchester Ct. opposite No. 20.
Wilbur St. opposite No. 31.
Wilbur St. opposite No. 97.
Winter St. opposite No. 57.
Winter St. opposite Armory.
Winter St. corner Middle St.
Woodburn St. opposite No. 73.
Woodburn St. corner Portland St.
Woodburn St. corner Linden St.
Wyman Way.

Total number, 522.

---

## LOCATION OF ARCS.

Central Square and West St.
Central Square and Court St.
Central Square and Washington St.

Central Square at First Congregational Church.
Central Square and Roxbury St.
Main St. opposite No. 27.
Main St. and Church St.
Main St. and Sentinel Building.
Main St. and Commercial St.
Total 9.

---

## ORNAMENTAL LIGHTS.

Eight around Common.

OFFICE—WATER, SEWER AND DRAIN DEPARTMENT.

# Water Works, Sewers and Drains.

## SUPERINTENDENT,

PAUL F. BABBIDGE.

Residence, 375 Main St. Telephone call, 225-W

Office, City Hall. Telephone call, 415-W

Assistant Superintendent, John A. Denison.

Residence, Stone's Block. Telephone call, 648-Y

Inspector of Plumbing, David W. Mitchell.

Residence, 126 Forest St.

# SUPERINTENDENT'S REPORT.

To His Honor, the Mayor and City Councils:

Gentlemen:—I hereby submit the forty-fourth annual report of the water department, the thirtieth annual report of the sewer department, and the sixteenth annual report of the drain department for the year ending December 1, 1913, and forward the fourteenth annual report of the inspector of plumbing for the year ending September 1, 1913.

## WATER DEPARTMENT.

### FINANCIAL.

| | | |
|---|---|---|
| Assessments and arrearages as given to the collector, | | $37,535 38 |
| Amount collected, | $30,726 95 | |
| Amount discounted, | 5,112 76 | |
| Amount abated, | 212 52 | |
| Amount unpaid, | 1,483 15 | |
| | | $37,535 38 |

| | | |
|---|---|---|
| Earnings for the year: | | |
| Assessments Nos. 87 and 88, | $27,161 39 | |
| Meters, | 8,412 56 | |
| Cash for labor and stock, | 2,603 63 | |
| Cash for ice, | 200 00 | |
| Cash for telephone tolls, | 11 69 | |
| | | $38,589 27 |

| | | |
|---|---|---|
| Less advance discounts, | 5,112 76 | |
| Less abatements, | 212 52 | |
| | | $5,325 28 |
| Gross earnings, | | $33,263 99 |
| Maintenance, | | 2,305 21 |
| Net earnings, | | $30,958 78 |

Financial report in accordance with Sect. 7, chapter 5, City Ordinances, 1910.

Cash received:

| | | |
|---|---|---|
| Balance on hand, Dec. 1, 1912, | $1,052 04 | |
| From assessments, | 30,726 95 | |
| From labor and stock, | 2,603 63 | |
| From telephone tolls, | 11 69 | |
| From sale of ice, | 200 00 | |
| From sinking fund, | 961 91 | |
| | | $35,556 22 |

Paid out:

| | | |
|---|---|---|
| Maintenance of the works, | $2,305 21 | |
| Extensions, taxes and stock, | 8,229 56 | |
| Payment of bonds and interest, | 22,175 00 | |
| Purchase of land, | 6,600 00 | |
| Survey of land by Forestry Commission, | 442 56 | |
| | | $39,752 33 |
| Overdrawn, | | $4,196 11 |

## INDEBTEDNESS.

### Water bonds, loan of 1891.

| Due. | Rate of Interest. | Amount Due. |
|---|---|---|
| 1914, October 1, | 4 per cent, | $10,000 00 |
| 1915, October 1, | 4 per cent, | 10,000 00 |
| 1916, October 1, | 4 per cent, | 10,000 00 |
| 1917, October 1, | 4 per cent, | 10,000 00 |
| | | $40,000 00 |

---

## AMOUNT OF ASSESSMENT AND NET EARNINGS OF THE WATER WORKS FROM 1870 TO 1913, INCLUSIVE

| Year. | Amount of Assessment. | Net Earnings. |
|---|---|---|
| 1870 | $940.73 | (No record.) |
| 1871 | 3,425.10 | $2,633.28 |
| 1872 | 4,718.18 | 2,718.18 |
| 1873 | 6,336.84 | 4,772.27 |
| 1874 | 7,061.10 | 5,885.35 |
| 1875 | 7,214.08 | 6,934.31 |
| 1876 | 7,594.54 | 6,336.42 |
| 1877 | 7,024.60 | 6,228.68 |
| 1878 | 6,906.21 | 6,147.49 |
| 1879 | 7,372.34 | 6,597.44 |
| 1880 | 8,315.58 | 7,354.82 |
| 1881 | 9,065.16 | 7,202.98 |
| 1882 | 9,461.10 | 8,429.79 |
| 1883 | 10,133.17 | 8,883.56 |
| 1884 | 13,815.93 | 10,039.84 |
| 1885 | 14,457.92 | 10,626.39 |
| 1886 | 15,326.32 | 11,453.39 |
| 1887 | 15,794.87 | 11,425.05 |

| Year. | Amount of Assessment. | Net Earnings. |
|---|---|---|
| 1888 | 16,128.67 | 11,595.02 |
| 1889 | 16,280.23 | 11,358.68 |
| 1890 | 17,040.15 | 10,976.29 |
| 1891 | 17,526.49 | 12,472.05 |
| 1892 | 18,574.29 | 13,771.34 |
| 1893 | 19,801.12 | 14,424.78 |
| 1894 | 20,142.98 | 15,359.92 |
| 1895 | 21,248.19 | 17,382.28 |
| 1896 | 22,538.41 | 17,469.91 |
| 1897 | 23,312.56 | 18,007.94 |
| 1898 | 23,734.74 | 18,287.90 |
| 1899 | 24,756.01 | 19,433.76 |
| 1900 | 26,427.69 | 21,450.11 |
| 1901 | 27,327.92 | 23,292.42 |
| 1902 | 27,486.10 | 22,207.11 |
| 1903 | 27,958.82 | 22,815.24 |
| 1904 | 28,332.95 | 22,856.75 |
| 1905 | 29,379.26 | 23,645.88 |
| 1906 | 29,139.95 | 23,653.83 |
| 1907 | 29,826.47 | 24,221.03 |
| 1908 | 29,517.19 | 23,720.01 |
| 1909 | 31,486.26 | 26,109.97 |
| 1910 | 31,692.80 | 27,392.87 |
| 1911 | 33,316.70 | 27,902.81 |
| 1912 | 34,176.44 | 28,907.07 |
| 1913 | 35,573.95 | 30,958.78 |

---

## SERVICE PIPES.

| | | |
|---|---|---|
| Reported Dec. 1, 1912, | 2,127 | |
| Additions to Dec. 1, 1913, | 56 | |
| Whole number, Dec. 1, 1913, | | 2,183 |

## WATER MAINTENANCE.

| | | |
|---|---|---|
| Paul F. Babbidge, salary, superintendent, | $800 | 00 |
| Pay-roll, labor, | 3,579 | 38 |
| City treasurer, bonds and interest, | 22,175 | 00 |
| E. B. Ellis, purchase of land, | 6,500 | 00 |
| Burdett Chair Co., wood, | 3 | 50 |
| George E. Poole, turning plug, | | 50 |
| Beaver Mills, lumber, | 4 | 18 |
| Geo. H. Eames & Son, grain and drag, | 34 | 50 |
| Spencer Hardware Co., goods, | 6 | 42 |
| R. C. Jones, repairs, | 45 | 48 |
| Robinson-Brett Co., lumber, | 9 | 96 |
| Chadwick Boston Lead Co., lead, | 278 | 68 |
| Ashuelot Shoe Co., leather, | 1 | 12 |
| Sentinel Printing Co., printing, etc., | 97 | 25 |
| Keene Garage, gasoline, | 1 | 85 |
| Keene Gas & Electric Co., light and supplies, | 23 | 04 |
| Geo. M. Rossman, supplies, | 9 | 40 |
| Jenkins Bros., valves, | 22 | 73 |
| Houghton, express, | 1 | 00 |
| Giffin Coal Co., coal, | 3 | 67 |
| Geo. E. Gilchrist Co., supplies, | 162 | 39 |
| G. H. Tilden, supplies, | 6 | 78 |
| H. W. Hubbard, repairs, | 42 | 37 |
| C. Millar & Sons, iron pipe, | 460 | 59 |
| B. & M. R. R., freight, | 280 | 29 |
| H. M. Wilder, team, | 2 | 00 |
| C. M. Cummings, supplies, | 4 | 25 |
| Keene & Boston Express, express, | 1 | 40 |
| American Express Co., express, | 3 | 69 |
| Nims, Whitney & Co., lumber, | 3 | 45 |
| F. W. Knight, wood, | 5 | 00 |
| Wheeler's Boston Branch, salt, | | 40 |
| D. R. & F. A. Cole, grain, | 28 | 00 |
| Sumner & Gerald, supplies, | 89 | 46 |
| Ludlow Valve Co., hydrants and valves, | 212 | 87 |

| | |
|---|---|
| H. L. Bond Co., jute, | 7 00 |
| Pearson Bros., pipe, | 263 25 |
| J. L. Perry, repairs, | 4 65 |
| O. J. Howard & Co., basket, | 1 00 |
| W. P. Chamberlain, supplies, | 2 70 |
| C. C. Buffum, deeds, | 2 30 |
| Knowlton & Stone, supplies, | 139 59 |
| J. M. Duffy, supplies, | 14 50 |
| A. E. Barnard, repairs, | 21 30 |
| Jones & Avery, shoeing, | 13 00 |
| R. Ray, repairs, | 23 06 |
| F. C. & L. A. Nims, teams, | 7 00 |
| R. D. Wood & Co., pipe, | 1,102 55 |
| Cheshire Republican, printing, | 10 00 |
| Humphrey Machine Co., castings, | 10 16 |
| J. H. Spencer & Son, shoeing, | 12 00 |
| Pittsburg Meter Co., meters, | 247 00 |
| Rickerberg Brass Co., supplies, | 218 55 |
| A. B. Skinner Co., supplies, | 30 20 |
| Walter T. Nims, printing, | 33 75 |
| W. H. Spalter, supplies, | 2 72 |
| Mrs. F. E. Barrett, hay, | 54 00 |
| New England Telephone & Telegraph Co., telephone, | 9 39 |
| National Meter Co., meters, | 85 96 |
| Keene Electric R. R., fare for men, | 15 75 |
| R. M. Lawrence, teams, | 3 75 |
| W. A. Dodge, work, | 6 00 |
| Union Meter Co., meters, | 81 51 |
| Keene Screen Co., bedding, | 3 50 |
| Tenney Morse & Co., cast iron pipe, | 395 57 |
| Bullard & Shedd, supplies, | 1 40 |
| Hayes Mfg. Co., boxes, | 61 27 |
| Walworth Mfg. Co., supplies, | 10 30 |
| Hampshire Art Co., printing, | 7 00 |
| Paul F. Babbidge, stamps, | 3 15 |
| W. L. Goodnow Co., supplies, | 5 96 |

| | | |
|---|---|---|
| Oster Mfg. Co., dies, | 4 81 | |
| Sewall & Co., supplies, | 5 23 | |
| J. Cushing & Co., grain, | 35 58 | |
| Keene City Directory, directory, | 2 00 | |
| Whitemore Savage Co., supplies, | 36 00 | |
| Geo. W. Sargent, wrought iron pipe, | 186 44 | |
| Standard Oil Co., oil, | 5 40 | |
| Overland Co., auto, | 16 10 | |
| Aldrich Furniture Co., goods, | 2 50 | |
| L. M. Willard, goods, | 40 | |
| Johnson Washburn Co., supplies, | 10 40 | |
| Braham Dow & Co., supplies, | 10 20 | |
| Hugh J. McGuire, paving, | 7 50 | |
| Boston Pipe & Fittings Co., fittings, | 4 44 | |
| Waldo Bros., supplies, | 11 40 | |
| E. J. Harris, boat, | 3 00 | |
| Builders Iron Foundry, castings, | 104 86 | |
| M. J. Drummond, boxes, | 229 08 | |
| Town of Roxbury, taxes, | 662 38 | |
| Town of Nelson, taxes, | 17 93 | |
| H. H. Burley, supplies, | 3 00 | |
| Norwood Eng'r. Co., castings, | 13 60 | |
| G. H. Aldrich, insurance, | 10 13 | |
| B. O. Aldrich, P. M., stamps, | 15 00 | |
| Samuel Wadsworth, deeds, | 1 00 | |
| O. L. Blake, land, | 100 00 | |
| New Hampshire Forestry Com., plans, | 442 56 | |
| | | $39,752 33 |

## CREDIT.

| | |
|---|---|
| By extensions, | $4,505 71 |
| By meters, | 820 22 |
| By inspector, | 300 00 |

| | | |
|---|---|---|
| By cash, labor and stock, | 2,603 63 | |
| By bonds and interest, | 22,175 00 | |
| By purchase of land, | 6,600 00 | |
| By Forestry Com., | 442 56 | |
| | | $37,447 12 |
| | | $2,305 21 |

## WATER PIPE LAID IN 1913.

### MARLBORO STREET.

| | | |
|---|---|---|
| Pipe, etc., | $65 90 | |
| Labor, | 8 75 | |
| | | $74 65 |

### CARROLL STREET.

| | | |
|---|---|---|
| Pipe, etc., | $217 50 | |
| Labor, | 66 31 | |
| | | $283 81 |

### VICTORIA STREET.

| | | |
|---|---|---|
| Pipe, etc., | $522 85 | |
| Labor, | 179 49 | |
| | | $702 34 |

### ELM STREET.

| | | |
|---|---|---|
| Pipe, etc., | $229 10 | |
| Labor, | 180 93 | |
| | | $410 03 |

KENWORTH AVENUE.

| | | |
|---|---|---|
| Pipe, etc., | $169 10 | |
| Labor, | 55 00 | |
| | | $224 10 |

WALKER AVENUE.

| | | |
|---|---|---|
| Pipe, etc., | $192 20 | |
| Labor, | 67 00 | |
| | | $259 20 |

GREENWOOD AVENUE.

| | | |
|---|---|---|
| Pipe, etc., | $72 65 | |
| Labor, | 26 32 | |
| | | $98 97 |

SPRING STREET.

| | | |
|---|---|---|
| Pipe and hydrant, | $35 75 | |
| Labor, | 5 94 | |
| | | $41 69 |

BOSTON PLACE.

| | | |
|---|---|---|
| Pipe, etc., | $125 75 | |
| Labor, | 43 46 | |
| | | $169 21 |

WINCHESTER COURT RECONSTRUCTION.

| | | |
|---|---|---|
| Pipe, etc., | $329 40 | |
| Labor, | 124 24 | |
| | | $453 64 |

BAKER STREET.

| | | |
|---|---|---|
| Pipe, etc., | $260 00 | |
| Labor, | 114 86 | |
| | | $375 81 |

CONGRESS STREET.

| | | |
|---|---|---|
| Pipe, etc., | $906 70 | |
| Labor, | 387 99 | |
| | | $1,294 69 |

MONADNOCK COURT.

| | | |
|---|---|---|
| Pipe, etc., | $61 80 | |
| Labor, | 18 78 | |
| | | $80 58 |

ROXBURY COURT.

| | | |
|---|---|---|
| Pipe, etc., | $24 80 | |
| Labor, | 12 19 | |
| | | $36 99 |

| | | |
|---|---|---|
| Cost of extensions, 1913, | $4,052 07 | |
| Reported Dec. 1, 1912, | 292,767 37 | |
| Total cost extensions, Dec. 1, 1913, | | $296,819 44 |
| Cost of reconstruction, 1913, | $453 64 | |
| Reported Dec. 1, 1912, | 88,220 24 | |
| Total cost reconstruction, Dec. 1, 1913, | | $88,673 88 |
| Cost of extensions, Dec. 1, 1913, | $296,819 44 | |
| Cost of reconstruction, Dec. 1, 1913, | 88,673 88 | |
| Total cost of works Dec. 1, 1913, | | $385,493 32 |

## WATER PIPE LAID IN 1913.

| Street. | Hydrant. | Gate. | 4 in. | 6 in. | 8 in. | 12 in. |
|---|---|---|---|---|---|---|
| Victoria, | 1 | 2 | | 890 | | |
| Elm, | 1 | 1 | 12 | 350 | | |
| Kenworth Ave., | 1 | 1 | 12 | 220 | | |
| Walker Ave., | 1 | 1 | 12 | 260 | | |
| Marlboro, | | | | | | 37 |
| Greenwood Ave., | | 1 | | 100 | | |
| Spring, | 1 | | 12 | | | |
| Boston Place, | | 1 | | 200 | | |
| Winchester Ct., | 1 | 1 | | 550 | | |
| Baker, | | 1 | | | 340 | |
| Congress, | 3 | 3 | 36 | 675 | 602 | |
| Carroll, | 1 | 2 | 104 | 210 | | |
| Monadnock Ct., | | 1 | 140 | | | |
| Townes Ct., | | | 60 | | | |
| | 10 | 15 | 388 | 3,455 | 942 | 37 |

---

## METER DEPARTMENT.

| | | |
|---|---|---|
| Pay-roll, labor, | $380 00 | |
| B. & M. R. R., freight, | 7 76 | |
| Pittsburg Meter Co., meters, | 247 00 | |
| National Meter Co., meters, | 85 96 | |
| Walter T. Nims, | 25 | |
| Pearson Bros., supplies, | 2 02 | |
| Union Meter Co., meters, | 81 51 | |
| G. M. Rossman, supplies, | 3 47 | |
| Hampshire Art Press, printing, | 7 00 | |
| Keene Electric R. R., fares, | 5 25 | |
| | | $820 22 |

| | | |
|---|---|---|
| Cost of meters, 1913, | $820 22 | |
| Cost of meters to Dec. 1, 1912, | 12,950 51 | |
| Total cost of meters, Dec. 1, 1913, | | $13,770 73 |

## REPORT FOR THE YEAR ENDING DEC. 1, 1913.

Statistics as suggested by the New England Water Works Association:

Population by census of 1910, 10,068.
Sylvan lake system constructed, 1868.
Echo lake, No. 1, system constructed, 1886.
Echo lake, No. 2, system constructed, 1902.
New dam, Echo lake, 1910.
Owned by the city of Keene.
Source of supply, Sylvan lake, three miles from city; Echo lake, seven miles from city.

## DISTRIBUTION.

1. Kind of pipe used, wrought iron, cement lined and cast iron.
2. Size, four-inch to twenty-four inch.
3. Extended, 4,822 feet.
4. Discontinued, 525 feet.
5. Total now in use, 45 miles, 3,477 feet.
8. Small distribution pipes, less than four-inch, 3 miles, 2,275 feet.
9. Hydrants added, 10.
10. Number now in use, public, 274; private, 18.
11. Stop gates added, 15.
12. Number now in use, 463.
14. Number of blow-off gates, 32.
15. Range of pressure day and night, 50 to 65 pounds.

## SERVICES.

16. Wrought iron, galvanized and lead.
17. From three-fourths to six-inch.
18. Extended, 1,300.
20. Total miles, 12 miles, 4,850 feet.
21. Service pipes added, 52.
22. Number now in use, 2,179.
24. Meters added.
26. Number now in use, 177.
    Motors and elevators in use, 18.

# KEENE WATER WORKS.

## Main and Distribution Pipes in use December 1, 1913.

| Streets. | Hydrant. | Wrought Iron. | | | Cast Iron Pipe. | | | | | | | | Cement Lined. | | | |
|---|---|---|---|---|---|---|---|---|---|---|---|---|---|---|---|---|
| | | 1 in. | 1½ in. | 2 in. | 4 in. | 6 in. | 8 in. | 10 in. | 12 in. | 14 in. | 16 in. | 24 in. | 4 in. | 12 in. | 14 in. | 16 in. |
| Adams | 3 | | | | 404 | 1157 | | | | | | | | | | |
| Allen Ct | | | | | 437 | | | | | | | | | | | |
| Armory | 2 | | | | 1060 | 340 | | | | | | | | | | |
| Appian Way | 2 | | | | 1236 | | | | | | | | | | | |
| Appleton | 1 | | | 1614 | | 616 | | | | | | | | | | |
| Ashuelot | 1 | | | | 24 | 1180 | | | | | | | | | | |
| Ashuelot Ct | | | | 200 | | | | | | | | | | | | |
| Arch | 3 | | | 1710 | 34 | 3260 | | | | | | | | | | |
| Blake | 1 | | | | 330 | 322 | | | | | | | | | | |
| Barker | | | | | 400 | | | | | | | | | | | |
| Baker | | | | | | 1230 | 340 | | | | | | | | | |
| Beaver | 4 | | 156 | | 84 | 170 | 2400 | | | | | | | | | |
| Brook | | | | 595 | | | | | | | | | | | | |
| Beech | 1 | | | | 780 | | | | | | | | | | | |
| Butler Ct | 1 | | | | | | | | | | | | | | | |
| Baldwin | | | | | 289 | | | | | | | | | | | |
| Boston Place | | | | | | 200 | | | | | | | | | | |
| Congress | 3 | | | | 36 | 675 | 602 | | | | | | | | | |
| Castle | 1 | | | | | 715 | | | | | | | | | | |
| Carpenter | 1 | | | | | 458 | | | | | | | | | | |
| Chestnut | | | | | 450 | | | | | | | | | | | |
| Court | 17 | | | | 452 | 24 | | | 8497 | | | | | 6037 | 520 | 490 |
| Central Sq | 3 | | | | 241 | 52 | 300 | 120 | 350 | | | | | | | |
| Centre | | | | | 420 | | | | | | | | | | | |
| Church | 4 | | | | 60 | 3088 | | | | | | | | | | |
| Colorado | 1 | | | | 12 | 910 | | | | | | | | | | |
| Carroll | 2 | | | | 1562 | 210 | | | | | | | | | | |



WATER WORKS SHOP AND STABLES.

## Main and Distribution Pipes in Use December 1, 1913.—Continued.

| Streets. | Hydrant. | Wrought Iron. | | | Cast Iron Pipe. | | | | | | | | Cement Lined. | | | |
|---|---|---|---|---|---|---|---|---|---|---|---|---|---|---|---|---|
| | | 1 in. | 1½ in. | 2 in. | 4 in. | 6 in. | 8 in. | 10 in. | 12 in. | 14 in. | 16 in. | 24 in. | 4 in. | 12 in. | 14 in. | 16 in. |
| Cottage | 1 | | | | 600 | | | | | | | | | | | |
| Coolidge | | | | | 575 | | | | | | | | | | | |
| City hall | 1 | | | | | 350 | | | | | | | | | | |
| Crescent | 1 | | | | | 1080 | | | | | | | | | | |
| Cross | 3 | | | | 36 | | 1485 | | | | | | | | | |
| Dover | 2 | | | | 865 | | | | | | | | | | | |
| Davis | 2 | | | 1120 | 24 | 1225 | | | | | | | | | | |
| Douglass | 1 | | | 255 | 689 | | | | | | | | | | | |
| Dunbar | 3 | | | | 70 | 1400 | | | | | | | | | | |
| Damon Ct | | | | | 400 | | | | | | | | | | | |
| Dartmouth | | | | | 372 | | | | | | | | | | | |
| Duffy Ct | | | | | | 212 | | | | | | | | | | |
| Edwards | | | | | 630 | | | | | | | | | | | |
| Eastern Ave | 4 | | | | 80 | | 3310 | | | | | | | | | |
| Elliot | | | | | | 625 | | | | | | | | | | |
| Elm | 9 | | | | 410 | 5665 | | | | | | | | | | |
| Emerald | 7 | | | | 957 | 486 | 1240 | | | | | | | | | |
| Ellis | | | | | 482 | | | | | | | | | | | |
| Edgewood Ave | 1 | | | | | 320 | 640 | | | | | | | | | |
| Federal | 1 | | | | | 480 | | | | | | | | | | |
| Fairview | | | | | 1008 | | | | | | | | | | | |
| Forest | 1 | | | | 412 | 1180 | | | | | | | | | | |
| Foster | | | | 1002 | | | | | | | | | | | | |
| Fairfield Ct | | | | | 225 | | | | | | | | | | | |
| Franklin | 1 | | | | 12 | 960 | | | | | | | | | | |
| Fowler | | | | | 530 | | | | | | | | | | | |
| Foundry | | | | 392 | | | | | | | | | | | | |

## Main and Distribution Pipes in Use December 1, 1913.—Continued.

| Streets. | Hydrant. | Wrought Iron. | | | Cast Iron Pipe. | | | | | | | | Cement Lined. | | | |
|---|---|---|---|---|---|---|---|---|---|---|---|---|---|---|---|---|
| | | 1 in. | 1½ in. | 2 in. | 4 in. | 6 in. | 8 in. | 10 in. | 12 in. | 14 in. | 16 in. | 24 in. | 4 in. | 12 in. | 14 in. | 16 in. |
| Gardner | | | | | 338 | | | | | | | | | | | |
| Greenwood Ave. | | | | | | 100 | | | | | | | | | | |
| George | 4 | | | | 460 | 1645 | | | | | | | | | | |
| Gilsum | 2 | | | 830 | 354 | 1150 | | | | | | | | | | |
| Greenlawn | | | | 540 | 36 | | | | | | | | | | | |
| Grant | 1 | | | | 630 | | | | | | | | | | | |
| Green | | | | | 460 | | | | | | | | | | | |
| Grove | 1 | | | 422 | 420 | 50 | | | | | | | | | | |
| Gates | | | | 695 | | | | | | | | | | | | |
| Giffin | | 260 | | | | | | | | | | | | | | |
| Gurnsey | | | | | 510 | | | | | | | | | | | |
| Harrison | 2 | | | | 24 | | 1138 | | | | | | | | | |
| High | 1 | | | | 1820 | | | | | | | | | | | |
| Howard | 3 | | | | 60 | 1880 | | | | | | | | | | |
| Howard Ct | | | | 337 | 24 | | | | | | | | | | | |
| Howard Place | | | | 190 | | | | | | | | | | | | |
| Hyde | | | | | | 510 | | | | | | | | | | |
| Hastings Ave. | | | | 1000 | | | | | | | | | | | | |
| Holbrook Add. | | | | | | | | | | | | | | | | |
| Line A | | | | | | 370 | | | | | | | | | | |
| Line B | 1 | | | | 12 | 362 | | | | | | | | | | |
| Line C | | | | | | 135 | | | | | | | | | | |
| Hart Place | | | | | | 300 | | | | | | | | | | |
| Island | 2 | | | | 120 | 2070 | | | | | | | | | | |
| Jennison | 1 | | | | | 425 | | | | | | | | | | |
| Kenworth Ave. | 1 | | | | 12 | 220 | | | | | | | | | | |
| Kelleher | 2 | | | | | 924 | | | | | | | | | | |

## Main and Distribution Pipes in Use December 1, 1913.—Continued.

| Streets. | Hydrant. | Wrought Iron. | | | Cast Iron Pipe. | | | | | | | | Cement Lined. | | | |
|---|---|---|---|---|---|---|---|---|---|---|---|---|---|---|---|---|
| | | 1 in. | 1½ in. | 2 in. | 4 in. | 6 in. | 8 in. | 10 in. | 12 in. | 14 in. | 16 in. | 24 in. | 4 in. | 12 in. | 14 in. | 16 in. |
| Kingsbury | | | | | | 260 | | | | | | | | | | |
| Knight | 1 | | | | | 460 | | | | | | | | | | |
| Leverett | 1 | | | | 36 | 850 | | | | | | | | | | |
| Linden | | | | | 36 | | | | | | | | | | | |
| Madison | | | | | 516 | | | | | | | | | | | |
| Main | 19 | | | | 6155 | 3014 | 4035 | 756 | 1738 | | | | | | | |
| Monadnock | | | | | 358 | | | | | | | | | | | |
| Monadnock Ct | | | | | 140 | | | | | | | | | | | |
| McKinley | 2 | | | | 524 | 736 | | | | | | | | | | |
| Maple | | | | | 560 | | | | | | | | | | | |
| Marlboro | 11 | | | 162 | 96 | 4369 | 3456 | | 37 | | | | | | | |
| Mechanic | 2 | | | | 48 | 1100 | | | | | | | | | | |
| Middle | 1 | | | | 450 | | | | | | | | | | | |
| Myrtle | 2 | | | 230 | 36 | 1050 | | | | | | | | | | |
| Ninety-Third | | | | 180 | | | | | | | | | | | | |
| North Lincoln | 1 | | | | 1390 | | 560 | | | | | | | | | |
| North | | 150 | 180 | | | 905 | | | | | | | | | | |
| Oak | | | | | 384 | | | | | | | | | | | |
| Page | 1 | | | | 290 | 770 | | | | | | | | | | |
| Pine | | | | | 674 | 60 | | | | | | | | | | |
| Pine Ave | 2 | | | | 48 | | 1160 | | | | | | | | | |
| Park Ave | 3 | | | | 48 | 2487 | | | | | | | | | | |
| Park | 1 | | | | 634 | | | | | | | | | | | |
| Proctor Ct | | | | | 805 | | | | | | | | | | | |
| Pearl | 6 | | | | 72 | 4000 | | | | | | | | | | |
| Pitcher | | | | 450 | | | | | | | | | | | | |
| Pleasant | | | | 520 | 24 | | | | | | | | | | | |

## Main and Distribution Pipes in Use December 1, 1913.—Continued.

| Streets. | Hydrant. | Wrought Iron. | | | Cast Iron Pipe. | | | | | | | | Cement Lined. | | |
|---|---|---|---|---|---|---|---|---|---|---|---|---|---|---|---|
| | | 1 in. | 1½ in. | 2 in. | 4 in. | 6 in. | 8 in. | 10 in. | 12 in. | 14 in. | 16 in. | 24 in. | 4 in. | 12 in. | 14 in. | 16 in. |
| Portland | | | | 120 | 320 | | | | | | | | | | | |
| Prospect | 1 | | | | 610 | | | | | | | | | | | |
| Probate | | | | | 349 | 320 | | | | | | | | | | |
| Railroad | 9 | | | | 120 | | 1517 | | | | | | | | | |
| Railroad Square | 2 | | | | 100 | 515 | | | | | | | | | | |
| Ralston | 1 | | | | 24 | | 1000 | | | | | | | | | |
| Riverton Ave | | | | | | 490 | | | | | | | | | | |
| Roxbury Ct | | | | | 314 | | | | | | | | | | | |
| River | 1 | | | | 16 | 520 | | | | | | | | | | |
| Roxbury | 7 | | | | 180 | | | | 2960 | 564 | 392 | | | 400 | 190 | 200 |
| Roosevelt | 1 | | | | 20 | 460 | | | | | | | | | | |
| Russell | | | | 500 | | 608 | | | | | | | | | | |
| Richardson Ct | 1 | | | | 595 | | | | | | | | | | | |
| Reservoir | | | | | 250 | | | | | | | | | | | |
| School | 4 | | | | 56 | 990 | 860 | | | | | | | | | |
| South Lincoln | 4 | | | | 36 | | 1990 | | | | | | | | | |
| South | 1 | | | 152 | 640 | | | | | | | | | | | |
| Spring | 3 | | | | 36 | 1244 | | | | | | | | | | |
| St. James | | | | | 418 | | | | | | | | | | | |
| Spruce | 1 | | | 699 | 12 | 500 | | | | | | | | | | |
| Sullivan | 2 | | | | | 800 | | | | | | | | | | |
| Swanzey Factory Road | 1 | | | | | 255 | | | | | | | | | | |
| Summer | | | | | 424 | 396 | | | | | | | | | | |
| Tannery | 1 | | | | 470 | | | | | | | | | | | |
| Taylor | 1 | | | | 500 | | | | | | | | | | | |
| Terrace | 1 | | | | 800 | | | | | | | | | | | |
| Towns | | | | 263 | 48 | | | | | | | | | | | |

## Main and Distribution Pipes in Use December 1, 1913.—Continued.

| Streets. | Hydrant. | Wrought Iron. | | | Cast Iron Pipe. | | | | | | | | Cement Lined. | | | |
|---|---|---|---|---|---|---|---|---|---|---|---|---|---|---|---|---|
| | | 1 in. | 1½ in. | 2 in. | 4 in. | 6 in. | 8 in. | 10 in. | 12 in. | 14 in. | 16 in. | 24 in. | 4 in. | 12 in. | 14 in. | 16 in. |
| Union | 1 | | | | 1255 | | | | | | | | | | | |
| Victoria | 1 | | | | | 890 | | | | | | | | | | |
| Valley | 1 | | | | 769 | | | | | | | | | | | |
| Vernon | 1 | | | | 650 | | | | | | | | | | | |
| Wilder Ct | 1 | | | | | 700 | | | | | | | | | | |
| Washington | 16 | | | | 260 | 3487 | 3696 | | | | | | | | | |
| Washington Ave. | 1 | | | | 700 | | | | | | | | | | | |
| Water | 7 | | | 307 | 101 | 3611 | 270 | | | | | | | | | |
| Wilford | 1 | | | | 375 | | | | | | | | | | | |
| Walker Ave | 1 | | | | 12 | 260 | | | | | | | | | | |
| Willow | 2 | | | | 356 | 470 | | | | | | | | | | |
| Wilson | 2 | | | | 690 | 280 | | | | | | | | | | |
| Winchester | 11 | | | | 4468 | 1976 | 744 | | | | | | | | | |
| Winchester Ct | 1 | | | | 12 | 550 | | | | | | | | | | |
| Winter | 1 | | | | 430 | 532 | | | | | | | | | | |
| Wells | | | | | 260 | | | | | | | | | | | |
| West | 12 | | | | 258 | 1738 | 5840 | | | | | | 511 | | | |
| Woodburn | 2 | | | | 1202 | | | | | | | | | | | |
| Wilber | 1 | | | | 654 | 365 | | | | | | | | | | |
| Wyman Way | 1 | | | | | 511 | | | | | | | | | | |
| Wyman Way Ct | | | | | | 181 | | | | | | | | | | |
| Wheelock | 1 | | | | 12 | 400 | | | | | | | | | | |
| Roxbury Main No. 1 | | | | | | 420 | 14255 | 891 | 325 | 147 | | | | | | |
| Roxbury Main No. 2 | 3 | | | | 36 | 24 | | 18 | 11593 | 30 | | | | | | |
| Branch Road | | | | 675 | | | | | | | | | | | | |
| Totals | 274 | 623 | 336 | 15160 | 53990 | 82270 | 51187 | 1785 | 25590 | 741 | 329 | 129 | 186 | 6437 | 710 | 690 |

## RECAPITULATION.

| | |
|---|---|
| Wrought iron pipe | 16,119 |
| Cast iron pipe | 216,047 |
| Cement lined pipe, | 8,023 |
| | 240,189 |

Or 45 miles, 2,589 feet.

# NO. AND LOCATION OF FIRE HYDRANTS.

| NO. | POST. | FLUSH. | STREET. | LOCATION. |
|---|---|---|---|---|
| 1 | L* | | Arch | South side, near Dr. Russell's |
| 221 | L | | " | South side, opposite Spaulding's |
| 235 | Cn* | | " | South side, 200 ft. east of Bradford st. |
| 2 | L | | Adams | West side, cor. Elliot st. |
| 3 | L | | " | West side, cor. Gates st. |
| 4 | L | | " | West side, cor. Baker st. |
| 5 | L | | Armory | West side, cor. North st. |
| 246 | L | | " | East side, 100 ft. north of Baldwin st. |
| 247 | L | | Appleton | North side at brick yard |
| 6 | M* | | Appian Way | South side, between Main and Madison sts. |
| 7 | L | | " | South side, opposite Madison st. |
| 8 | L | | Ashuelot | West side, south of Park st. |
| 9 | L | | Beaver | South side, opposite Page st. |
| 10 | L | | " | South side, west of Beaver brook |
| 12 | L | | " | North side, east of Beech st. |
| 13 | L | | " | North side, west of Grant st. |
| 14 | L | | Beech | East side, between Beaver and Roxbury sts. |
| 15 | M | | Butler Court | West side, south of Winchester st. |
| 242 | L | | Blake | West side, near No. 29 |
| 271 | L | | Congress | East side, cor. Baker st. |
| 272 | L | | " | East side, cor. Second st. |
| 273 | L | | " | East side, cor. Third st. |
| 258 | L | | Crescent | West side, near No. —— |
| 16 | M 4-way | | Central Sq. | South side of park |
| 17 | L | | " | North-east side of park |
| 249 | L 3-way | | " | North-west side of park |
| 248 | L | | City Hall | Rear of city hall |
| 18 | L | | Church | North side, west cor. Norway ave. |
| 19 | L | | " | North side, opposite Wells st. |
| 20 | L | | " | South side, east of Gurnsey st. |
| 21 | L | | " | South side, opposite Probate st. |
| 22 | L | | Colorado | West side, north of West st. |
| 23 | L | | Cottage | North side, east end of st. |
| 24 | M 3-way | | Court | West side, front of Court house |
| 25 | M | | " | West side, opposite Vernon st. |
| 26 | M | | " | West side, opposite Mechanic st. |
| 27 | M | | " | West side, south cor. School st. |
| 28 | M | | " | West side, opposite Cross st. |
| 29 | L | | " | East side, north cor. High st. |
| 30 | L | | " | West side, opposite Forest st. |
| 31 | L | | " | West side, north cor. Portland st. |
| 32 | L | | " | West side, south of Linden st. |
| 33 | L | | " | West side, opposite North st. |
| 34 | L | | " | East side, north of North st. |
| 35 | L | | " | West side, at glue works |
| 36 | M | | " | West side, at glue works |
| 37 | L | | " | West side, near Elm st. |
| 38 | M | | " | West side, near H. M. Darling's |
| 39 | L | | " | East side, near Levi Allen's |

*L—Ludlow. Cn—Coffin. M—Matthews.

## No. and Location of Fire Hydrants.—Continued.

| NO. | POST. | FLUSH. | STREET. | LOCATION. |
|---|---|---|---|---|
| 234 | L | | Court | West side, near Holman's |
| 40 | L | | Carpenter | West side, opposite Fowler st. |
| 41 | L | | Cross | North side, east of Howard st. |
| 42 | L | | " | North side, opposite Green st. |
| 43 | L | | " | South side, west cor. of Elm st. |
| 44 | L | | Castle | North side, opposite Ashuelot st. |
| 45 | L | | Carroll | East side, north of High st. |
| 274 | M | | " | East side, near Spruce st. |
| 46 | L | | Davis | North side, east cor. of Wilson st. |
| 253 | M | | " | North side, at Foundry |
| 47 | L | | Douglass | West side, north of Roxbury st. |
| 48 | | H* | Dunbar | North side, west of shoe shop |
| 49 | L | | " | North side, opposite Crossfield st. |
| 50 | L | | " | South side, east of Main st. |
| 239 | M | | Dover | East side, south of No. 25 |
| 11 | L | | " | East side, cor. of Beaver st. |
| 51 | L | | Elm | East side, north of Mechanic st. |
| 52 | L | | " | East side, near Union st. |
| 53 | L | | " | East side, north cor. of High st. |
| 54 | L | | " | East side, opposite Baldwin st. |
| 55 | L | | " | East side, south cor. of Spruce st. |
| 56 | L | | " | West side, north cor. of North st. |
| 57 | L | | " | East side, north of North st. |
| 215 | L | | " | North side, opposite ice house |
| 266 | L | | " | East side, near No. 454 |
| 58 | M | | Emerald | South side, East cor. of Wilson st. |
| 59 | M | | " | North side, opposite Dunn & Salisbury's |
| 60 | | H | " | North side, opposite Ralston st. |
| 61 | M | | " | North side, west of Ralston st. |
| 62 | M | | " | North side, west end of Emerald st. |
| 63 | L | | " | East side, near gas works |
| 64 | | H | " | North side, near master mechanic's |
| 224 | L | | Eastern Ave. | East side, north of railroad crossing |
| 225 | L | | " | East side, near house No. 152 |
| 226 | L | | " | West side, north of house No. 127 |
| 227 | L | | " | West side, south of Water st. |
| 261 | L | | Edgewood | At the end of line A |
| 250 | L 3-way | | Federal | West side, south of West st. |
| 65 | L | | Forest | West side, south of Baldwin st. |
| 66 | M | | Franklin | West side, north of Spring st. |
| 67 | L | | George | South side, opposite Sullivan st. |
| 68 | L | | " | North side, west of Beaver brook |
| 254 | L | | " | North side, cor. Knight st. |
| 255 | L | | " | South side, west of N. Lincoln st. |
| 69 | L | | Gilsum | West side, north cor. of North st. |
| 70 | L | | " | West side, north of Washington st. |
| 71 | L | | Grove | West side. opposite Myrtle st. |
| 72 | L | | Grant | West side, north of Roxbury st. |
| 260 | L | | Holbrook Add | South side. cor. A and B sts. |
| 73 | M | | Harrison | East side, north cor. Church st. |

*H—Humphrey.

## No. and Location of Fire Hydrants.—Continued.

| NO. | POST. | FLUSH. | STREET. | LOCATION. |
|---|---|---|---|---|
| 74 | M 3-way | | Harrison | East side, south of Beaver brook |
| 75 | L | | High | South side, east cor. of Carroll st. |
| 76 | L | | Howard | West side, north cor. of High st. |
| 77 | L | | " | East side, north of Maple st. |
| 78 | L | | " | East side, opp. Spruce st. |
| 79 | M | | Island | West side, south of railroad |
| 233 | L | | " | West side, near Fowler's mill |
| 214 | C* | | Jennison | East side, cor. of Foster st. |
| 80 | L | | Kelleher | East side, opposite house No. 45 |
| 209 | L | | " | West side, cor. of Baker st. |
| 264 | L | | Knight | East side, cor. of Griffin st. |
| 267 | L | | Kenworth Ave | North side, cor. of Riverton ave. |
| 82 | L | | Lincoln | West side, south of Church st. |
| 83 | L | | " | West side, south of Church st. |
| 84 | L | | " | West side, north cor. of Water st. |
| 85 | L | | " | West side, south of Roxbury st. |
| 86 | L | | " | East side, south cor. of Beaver st. |
| 87 | M | | Main | West side, south cor. of West st. |
| 88 | M | | " | East side, south cor. of Church st. |
| 89 | M | | " | West side, north cor. of Railroad sq. |
| 90 | M | | " | West side, south of railroad |
| 91 | M | | " | West side, south cor. of Emerald st. |
| 92 | L | | " | West side, south cor. of Davis st. |
| 93 | L | | " | East side, south cor. of Marlboro st. |
| 94 | L | | " | West side, south cor. Winchester st. |
| 95 | M | | " | West side, north cor. Appian Way |
| 96 | M | | " | West side, front of City hospital |
| 97 | M | | " | West side, south of Gates st. |
| 98 | M | | " | West side, opp. Baker st. |
| 99 | M | | " | West side, front of E. F. Lane's |
| 100 | L 3-way | | " | West side at pottery |
| 101 | L | | " | East side, opposite No. —— |
| 102 | L | | " | East side, opposite Edgewood |
| 231 | L | | " | East side, near No. 661 |
| 262 | L | | " | East side, near No. 685 |
| 263 | L | | " | East side, near Swanzey line |
| 103 | L | | Marlboro | South side, east of Main st. |
| 104 | L | | " | South side, opp. Grove st. |
| 105 | L | | " | South side, west cor. Kelleher st. |
| 106 | | H | " | South side, east of Beaver brook |
| 107 | | H | " | South side, west of Baker st. |
| 108 | | H | " | North side, east of Baker st. |
| 109 | | H | " | South side, east of Baker st. |
| 210 | L | | " | East side, at Eastern ave. |
| 211 | L | | " | East side, opp. No. 505 |
| 212 | L | | " | East side, south of No. 534 |
| 213 | C | | " | East side, near schoolhouse |
| 110 | L | | McKinley | South side, east of Park ave. |
| 111 | L | | " | West side, south of Russell st. |
| 112 | M | | Mechanic | North side, east cor. Pleasant st. |
| 113 | M | | " | North side, west cor. Elm st. |

*C—Chapman.

## No. and Location of Fire Hydrants.—Continued.

| NO. | POST. | FLUSH. | STREET. | LOCATION. |
|---|---|---|---|---|
| 114 | M | | Middle | West side, opposite Centre st. |
| 115 | M | | Myrtle | North side, opposite Foster st. |
| 116 | M | | " | West side, east of Beaver brook |
| 242 | L | | Midway | West side, near No. 29 |
| 117 | L | | Park | North side, west of Colorado st. |
| 118 | L | | Park Ave. | East side, north of West st. |
| 119 | L | | " | East side, cor. of Russell st. |
| 120 | L | | " | East side, north of Russell st. |
| 121 | L | | " | East side, opposite Arch st. |
| 122 | | H | Pearl | West side, north of railroad |
| 123 | | H | " | West side, south of Hart place |
| 124 | | H | " | West side, at Ash Swamp road |
| 125 | | H | " | West side, near turn of road |
| 126 | | H | " | North side, 600 ft. west of schoolhouse |
| 127 | | H | " | South side, west of schoolhouse |
| 128 | H | | Prospect | North side, west of Forest st., near top of hill |
| 236 | L | | Page | West side, near house No. 40 |
| 222 | L | | Pine Ave. | East side, near house No. 17 |
| 223 | L | | " | East side, near house No. 45 |
| 228 | L | | Roosevelt | West side, cor. of Fairview st. |
| 129 | L | | Railroad | North side, west cor. Wells st. |
| 130 | L | | " | South side, near Wright's meat house |
| 131 | M | | " | South side, east of 93d st. |
| 132 | | H | " | South side, at Humphrey's shop |
| 133 | M | | " | North side, at Beaver Mills office |
| 134 | H | | " | South-west cor. Cheshire chair shop |
| 135 | L | | " | West of Cheshire chair shop |
| 136 | L | | " | East of furniture shop |
| 137 | H | | " | South side of furniture shop |
| 138 | L | | Railroad Sq. | South side, west of passenger depot |
| 139 | L | | " | North side, opposite freight depot |
| 140 | L | | Ralston | East side, north cor. of Davis st. |
| 141 | M | | Roxbury | South side, near livery stable |
| 142 | M | | " | North side, front of No. 28 |
| 143 | M | | " | North side, opposite Norway ave. |
| 144 | M | | " | South side, opposite Franklin st. |
| 145 | M | | " | North side, east cor. of Beech st. |
| 146 | M | | " | North side, west cor. of Lincoln st. |
| 147 | | H | " | West side, opposite Terrace st. |
| 243 | L | | Richardson Ct | West side, opposite No. 24 |
| 81 | L | | River | West side, opposite Leverett st. |
| 256 | L | | Sullivan | West side, cor. Giffin st. |
| 257 | L | | " | West side, at Balcom st. |
| 148 | L | | School | East side, north of Winter st. |
| 149 | L | | " | East side, south of Castle st. |
| 150 | L | | " | East side, cor. West st. |
| 151 | L | | " | East side, opposite Leverett st. |
| 152 | L | | Spring | North side, west cor. of Towns st. |
| 153 | L | | " | North side, east cor. of Brook st. |
| 269 | L | | " | South side, east of Washington st. |

## No. and Location of Fire Hydrants.—Continued.

| NO. | POST. | FLUSH. | STREET. | LOCATION. |
|---|---|---|---|---|
| 154 | L | | Spruce | North side, east cor. of Forest st. |
| 155 | M | | Summer | North side, opposite Middle st. |
| 156 | L | | South | West side, south of Marlboro st. |
| 218 | L | | South Keene | East of iron bridge |
| 219 | L | | " | At railroad crossing |
| 220 | L | | " [road | South side, top of hill |
| 240 | L 3-way | | Swan'y Fact'y | South side, near Cole's mill |
| 244 | L | | Terrace | West side, near No. 61 |
| 157 | M | | Tannery | West side |
| 158 | L | | Taylor | North side, east of Towns st. |
| 159 | L | | Union | North side, east cor. of Green st. |
| 160 | L | | Valley | West side, south of Church st. |
| 161 | M | | Vernon | North side, west cor. of Elm st. |
| 255 | L 3-way | | Victoria | At end of street |
| 162 | M | | Washington | East side, north of city hall |
| 163 | M | | " | East side, north cor. of Spring st. |
| 164 | L | | " | West side, north cor. of Mechanic st. |
| 165 | L | | " | East side, north cor. of Beaver st. |
| 166 | L | | " | West side, north cor. of Pine st. |
| 251 | L | | " | East side, near No. 555 |
| 259 | L | | " | East side, north of Burdett chair shop |
| 252 | L | | " | East side, at Concord road |
| 167 | L | | " | East side, south of Greenlawn st. |
| 168 | L | | " | East side, south cor. of Cottage st. |
| 169 | L | | " | East side, south of Wilford st. |
| 170 | L | | " | East side, south of Washington ave. |
| 171 | L | | " | East side, north of George st. |
| 172 | L | | " | East side, north of George st. |
| 173 | L | | " | East side, near Morse's |
| 238 | L | | " [Ave. | East side, north of No. 541 |
| 174 | L | | Washington | North side, west cor. of Ellis ct. |
| 175 | L | | Water | South side, east of Main st. |
| 176 | L | | " | South side, west cor. of Willow st. |
| 177 | L | | " | South side. west of Grove st. |
| 178 | L 3-way | | " | South side, east of Russell factory |
| 179 | L | | " | South side, east of railroad |
| 180 | L | | " | South side, opposite Valley st. |
| 181 | L | | " | South side, top of hill |
| 182 | L | | Wilford | North side, near Green's shop |
| 217 | L | | Wheelock | East side, cor. of Russell st. |
| 183 | L | | Willow | East side, south of Water st. |
| 229 | L | | " | West side, 200 ft. north Marlboro st. |
| 230 | L | | Wilber | West side, 300 ft. north of Water st. |
| 184 | M | | Winter | South side, opposite Middle st. |
| 185 | L | | Woodburn | East side, south cor. Linden st. |
| 232 | L | | " | East side, opposite Perham st. |
| 186 | L | | West | North side, west of postoffice |
| 187 | L | | " | North side, west of St. James st. |
| 188 | M | | " | North side, east cor. of Colorado st. |
| 189 | M | | " | North side, east cor. of Ashuelot st. |

## No. and Location of Fire Hydrants.—Continued.

| NO. | POST. | FLUSH. | STREET. | LOCATION. |
|---|---|---|---|---|
| 190 | L | | West | South side, west cor. of Island st. |
| 191 | L | | " | North side, west of bridge |
| 192 | L | | " | North side, opposite Pearl st. |
| 193 | L | | " | North side, west of Pearl st. |
| 194 | L | | " | North side, opposite C. P. Pitcher's |
| 195 | L | | " | North side, east cor. of McKinley st. |
| 196 | M | | " | North side, opposite Tannery place |
| 197 | | H | " | North side, opposite Foster's house |
| 198 | M | | Winchester | North side, opposite Madison st. |
| 245 | L | | " | North side, west cor. Wilson st. |
| 199 | M | | " | North side, west of railroad |
| 200 | M | | " | North side, opposite Winchester st. |
| 201 | | H | " | South side, west cor. of Winchester ct. |
| 202 | | H | " | West side, south of schoolhouse |
| 203 | | H | " | West side, opposite Whitcomb farm |
| 204 | | H | " | West side, at Burnap ct. |
| 205 | L | | " | West side, front of brick house |
| 206 | | H | " | East side, at A. J. Williams' |
| 207 | | H | " | East side, Hamblet old place |
| 208 | L | | Wilson | West side, south of Davis st. |
| 237 | L | | " | East side, near Commercial st. |
| 216 | L | | Wyman Way | North side, east cor. of court |
| 241 | L | | Wilder Ct. | East side, north of M. O. Spaulding's |
| 268 | L | | Walker Ave. | West side, cor. Greenwood Ave. |
| 270 | L | | Winchester Ct. | At south end of court |

## PRIVATE HYDRANTS IN USE DECEMBER 1, 1913.

| | | |
|---|---|---|
| 1 | L | Faulkner & Colony, northeast corner of mill. |
| 2 | L | Faulkner & Colony, southeast corner of mill. |
| 3 | L | Faulkner & Colony, southwest corner of office. |
| 10 | C | Faulkner & Colony, south of dye house. |
| 4 | L | Faulkner & Colony, northwest corner of mill. |
| 11 | C | Faulkner & Colony, northwest corner of boiler house. |
| 13 | C | Faulkner & Colony, west of coal shed. |
| 5 | L | J. P. Rust, south side Water street, east of mill. |
| 6 | L | J. P. Rust, east side of mill, half way of mill. |
| 7 | L | J. P. Rust, southeast corner of dry house. |
| 8 | L | J. P. Rust, west side of mill, half way of mill. |
| 9 | L | Fowler's Mill, south side of mill, east of boiler house. |
| 12 | L | Keene Gas & Electric Co., Ralston St. S. E. corner of lot. |
| 14 | L | B. & M. R. R., N. of main line R. R. near machine shop. |
| 15 | L | B. & M. R. R., near turntable B. & M. R. R. |
| 16 | L | F. B. Pierce & Co., at mill. |
| 17 | L | Burdett Chair Co., rear of mill. |
| 18 | L | Impervious Package Co., at saw mill Pearl street. |

---

## RECAPITULATION.

| | |
|---|---|
| Matthews post, 4-way | 1 |
| Matthews post, 3-way | 2 |
| Matthews post, 2-way | 54 |
| Ludlow post, 3-way | 6 |
| Ludlow post, 2-way | 183 |
| Chapman post, 2-way | 2 |
| Humphrey post, 2-way | 3 |
| Humphrey flush, 2-way | 22 |
| Coffin post, 2-way | 1 |
| Total public hydrants | 274 |
| Total private hydrants | 18 |
| Total number of hydrants in use Dec. 1, 1913 | 292 |

## TABLE SHOWING THE YEAR THAT WATER PIPE WAS LAID IN EACH STREET.

| Street. | When Laid. |
|---|---|
| Adams | 1890, 1892 |
| Allen | 1899 |
| Armory | 1890, 1895, 1910 |
| Appian Way | 1887 |
| Appleton | 1889, 1910 |
| Ashuelot | 1873, 1891 |
| Ashuelot court | 1873 |
| Arch | 1894, 1895, 1903, 1905, 1910 |
| Boston Place | 1913 |
| Branch Road | 1909 |
| Barker | 1901 |
| Baker | 1877, 1889, 1896, 1898, 1913 |
| Beaver | 1870, 1873, 1891, 1893 |
| Brook | 1885, 1893, 1894, 1907 |
| Beech | 1870, 1891 |
| Butler court | 1871, 1887, 1888 |
| Baldwin | 1892, 1910 |
| City hall | 1910 |
| Castle | 1872, 1873, 1891, 1894 |
| Carpenter | 1894, 1910 |
| Chestnut | 1895 |
| Court | 1868, 1869, 1889,1890, 1891, 1893, 1894 |
| Central Square | 1868, 1869, 1891, 1896, 1898, 1910 |
| Centre | 1883, 1890 |
| Congress | 1913 |
| Church | 1872, 1873, 1877, 1891 |
| Crescent | 1912 |
| Colorado | 1870, 1891 |
| Carroll | 1877, 1891, 1892, 1907, 1913 |
| Cottage | 1870, 1891 |
| Coolidge | 1872, 1890 |
| Cross | 1869, 1891 |
| Duffy court | 1911 |

| Street. | When Laid. |
|---|---|
| Dover | 1871, 1892 |
| Davis | 1871, 1872, 1873, 1891, 1895, 1911 |
| Douglass | 1892 |
| Dunbar | 1870, 1871, 1884, 1891 |
| Damon court | 1899 |
| Dartmouth | 1901 |
| Edwards | 1894 |
| Eastern avenue | 1889, 1895, 1903 |
| Elliot | 1872, 1885, 1891, 1894 |
| Elm | 1871, 1872, 1891, 1895, 1896, 1900, 1913 |
| Emerald | 1871, 1887, 1890, 1895 |
| Ellis court | 1873, 1891, 1895 |
| Edgwood Ave | 1912 |
| Federal | 1910 |
| Fairview | 1901 |
| Forest | 1871, 1872, 1875, 1884,1893 |
| Foster | 1883 |
| Fairfield court | 1892 |
| Franklin | 1870, 1891 |
| Fowler | 1894 |
| Foundry | 1897, 1907 |
| Gardner | 1899, 1901 |
| George | 1883, 1891, 1896, 1912 |
| Gilsum | 1873, 1885, 1891 |
| Greenlawn | 1890 |
| Grant | 1870, 1888, 1891 |
| Greenwood Ave | 1913 |
| Green | 1891, 1903 |
| Grove | 1883, 1884 |
| Gates | 1889 |
| Giffin | 1900 |
| Gurnsey | 1892 |
| Harrison | 1872, 1889 |
| High | 1870, 1871, 1876, 1888, 1889, 1891 |
| Howard | 1870, 1873, 1891 |
| Howard court | 1891 |

| Street. | When Laid. |
|---|---|
| Howard place | previous to 1888 |
| Hyde | 1912 |
| Hastings Ave | 1912 |
| Holbrook Add., Line A | 1912 |
| Holbrook Add., Line B | 1912 |
| Holbrook Add., Line C | 1912 |
| Hart place | 1912 |
| Island | 1889 |
| Kelleher | 1881, 1889, 1896, 1898 |
| Kingsbury | 1903 |
| Knight | 1912 |
| Jennison | 1898, 1899 |
| Leverett | 1871, 1891 |
| Linden | |
| Madison | 1890 |
| Main | 1869, 1875, 1889, 1890, 1891, 1895, 1896, 1904, 1912 |
| McKinley | 1896, 1901 |
| Midway | 1895, 1909, 1910 |
| Maple | 1870, 1891 |
| Marlboro | 1871, 1880, 1891, 1898, 1899, 1902 |
| Mechanic | 1869, 1888 |
| Middle | 1871, 1890 |
| Myrtle | 1883, 1890 |
| Monadnock | 1892 |
| Monadnock Ct | 1913 |
| Ninety-Third | 1903 |
| North Lincoln | 1872, 1891, 1903 |
| North | 1891, 1892, 1893, 1898, 1899, 1902, 1909 |
| Oak | 1899, 1900, 1901 |
| Page | 1885, 1889, 1891, 1894, 1905, 1906 |
| Pine | 1872, 1894 |
| Pine avenue | 1903 |
| Park | 1891, 1895 |
| Park avenue | 1870, 1891, 1892 |
| Proctor court | 1900, 1901, 1904, 1907 |
| Pearl | 1876 |

| Street. | When Laid. |
|---|---|
| Pitcher | |
| Pleasant | 1901 |
| Portland | 1872, 1891 |
| Prospect | 1876, 1884 |
| Probate | 1891, 1912 |
| Railroad | 1871, 1872, 1877, 1889, 1891, 1893, 1896 |
| Railroad Square | 1880 |
| Ralston | 1870, 1891 |
| River | 1873, 1891 |
| Roxbury | 1870, 1872, 1888 |
| Roosevelt | 1902 |
| Russell | 1873, 1897, 1902, 1903 |
| Richardson court | 1902, 1908, 1909 |
| Reservoir | 1912 |
| Riverton Ave | 1913 |
| School | 1869, 1891 |
| South Lincoln | 1870, 1891 |
| South | 1892, 1893, 1895, 1896 |
| Spring | 1870, 1873, 1885, 1886, 1891, 1894, 1913 |
| St. James | 1894 |
| Swanzey Factory road | 1908 |
| Spruce | 1871, 1890, 1891, 1892, 1897 |
| Sullivan | 1888, 1912 |
| Summer | 1869, 1890 |
| Tannery | 1872, 1890 |
| Taylor | 1870, 1891 |
| Terrace | 1890, 1896, 1909 |
| Towns | 1888 |
| Towns court | 1899 |
| Union | 1870, 1872, 1890, 1891 |
| Valley | 1872, 1891, 1898 |
| Vernon | 1872, 1883, 1886, 1889, 1909 |
| Victoria | 1913 |
| Walker Ave | 1913 |
| Wilder | 1908, 1909 |
| Washington | 1870, 1873, 1883, 1890, 1891, 1895, 1906, 1911 |

| Street. | When Laid. |
|---|---|
| Washington avenue | 1891 |
| Water | 1870, 1873, 1884, 1885, 1891, 1902, 1904 |
| Wilford | 1891 |
| Willow | 1891, 1903, 1904 |
| Wilson | 1897, 1898, 1902, 1906, 1909 |
| Winchester | 1870, 1876, 1890, 1905, 1909 |
| Winchester court | 1913 |
| Winter | 1870, 1890 |
| Wells | 1902 |
| West | 1870, 1872, 1873, 1890, 1891, 1912 |
| Woodburn | 1873, 1883, 1884, 1891, 1904 |
| Wilber | 1888, 1893, 1894, 1899, 1904 |
| Wyman Way | 1898, 1901 |
| Wyman Way court | 1901 |
| Wheelock | 1902 |
| Roxbury Main No. 1 | 1887, 1907 |
| Roxbury Main No. 2 | 1902 |

## SEWER DEPARTMENT.

### SERVICES.

| | | |
|---|---|---|
| Reported Dec. 1, 1912, | 1,623 | |
| Additions to Dec. 1, 1913, | 82 | |
| Whole number Dec. 1, 1913, | | 1,705 |

### MAINTENANCE.

| | |
|---|---|
| Paul F. Babbidge, salary, superintendent, | $400 00 |
| Pay-roll, labor, | 1,099 15 |
| New England Telephone & Telegraph Co., telephone, | 23 93 |
| Standard Oil Co., oil, | 10 20 |
| Peter Connor, sand, | 75 |
| F. C. Tilton & Co., supplies, | 8 50 |
| G. H. Tilden & Co., supplies, | 4 00 |
| D. R. & F. A. Cole, grain, | 22 00 |
| H. L. Bond Co., jute, | 20 20 |
| W. A. Perry, hack, | 50 |
| Pearson Bros., supplies, | 55 88 |
| Keene Gas & Electric Co., light and supplies, | 19 16 |
| A. E. Barnard, repairs, | 12 10 |
| Jones & Avery, shoeing, | 9 45 |
| Spencer Hardware Co., supplies, | 45 |
| J. H. Spencer & Son, shoeing, | 7 20 |
| Humphrey Machine Co., | 222 85 |
| Mrs. F. E. Barrett, hay, | 40 28 |
| C. M. Cummings, rubber boots, | 4 25 |
| Knowlton & Stone, supplies, | 252 26 |

| | | |
|---|---|---|
| J. M. Duffy, rubber boots, | 8 00 | |
| R. C. Jones, repairs, | 9 50 | |
| O. D. Beverstock, pegs, | 10 50 | |
| W. H. Spalter, supplies, | 2 35 | |
| Keene Screen Co., bedding, | 2 00 | |
| Giffin Coal Co., coal, | 1 50 | |
| Geo. H. Eames & Son, grain, | 17 80 | |
| R. Ray, repairs, | 3 00 | |
| Nims, Whitney & Co., lumber, | 6 43 | |
| American Express Co., express, | 65 | |
| Fisk & Co., pipe, | 944 38 | |
| B. & M. R. R., freight, | 299 88 | |
| Beaver Mills, lumber, | 9 31 | |
| Keene Electric R. R., fares for men, | 5 25 | |
| J. Cushing & Co., grain, | 22 55 | |
| Braham, Dow & Co., jute, | 30 00 | |
| Walworth Manufacturing Co., supplies, | 8 50 | |
| J. C. Bushey, repairs, | 2 45 | |
| Robinson Brett Co., lumber, | 50 | |
| H. H. Burley, goods, | 4 00 | |
| Geo. E. Gilchrist Co., pipe, | 55 97 | |
| B. O. Aldrich, stamps, | 3 24 | |
| C. P. Bugbee, | 5 50 | |
| Highway department, | 6 00 | |
| | | $3,672 37 |

CREDIT.

| | | |
|---|---|---|
| By new sewers, | $100 00 | |
| By cash, | 2,118 11 | |
| By stock, | 381 24 | |
| | | $2,599 35 |
| | | $1,073 02 |

## NEW SEWERS LAID IN 1913.

### RIVER STREET.

| | | |
|---|---|---|
| Pipe, etc., | $27 75 | |
| Labor, | 33 81 | |
| | | $61 56 |

### EDGEWOOD AVENUE.

| | | |
|---|---|---|
| Pipe, etc., | $43 25 | |
| Labor, | 41 25 | |
| | | $85 50 |

### MAIN STREET EAST OF EDGEWOOD AVENUE.

| | | |
|---|---|---|
| Pipe, etc., | $448 66 | |
| Labor, | 425 00 | |
| | | $873 66 |

### MAIN STREET WEST OF EDGEWOOD AVENUE.

| | | |
|---|---|---|
| Pipe, etc., | $88.88 | |
| Labor, | 150 00 | |
| | | $238 88 |

### GREENWOOD AVENUE.

| | | |
|---|---|---|
| Pipe, etc., | $65 54 | |
| Labor, | 70 78 | |
| | | $137 32 |

### MONADNOCK STREET.

| | | |
|---|---|---|
| Pipe, etc., | $46 50 | |
| Labor, | 37 00 | |
| | | $83 50 |

ISLAND STREET.

| | | |
|---|---|---|
| Pipe, etc., | $85 46 | |
| Labor, | 136 46 | |
| | | $221 92 |

WEST STREET.

| | | |
|---|---|---|
| Pipe, etc., | $73 88 | |
| Labor, | 66 51 | |
| | | $140 39 |

MONADNOCK COURT.

| | | |
|---|---|---|
| Pipe, etc., | $11 20 | |
| Labor, | 27 75 | |
| | | $38 95 |

BAKER STREET WEST OF KELLEHER STREET.

| | | |
|---|---|---|
| Pipe, etc., | $26 16 | |
| Labor, | 8 84 | |
| | | $35 00 |

WATER STREET.

| | | |
|---|---|---|
| Pipe, etc., | $98 59 | |
| Labor, | 136 37 | |
| | | $234 96 |

BOSTON PLACE.

| | | |
|---|---|---|
| Pipe, etc., | $32 42 | |
| Labor, | 30 00 | |
| | | $62 42 |

BAKER STREET EAST OF KELLEHER STREET.

| | | |
|---|---|---|
| Pipe, etc., | $423 25 | |
| Labor, | 266 25 | |
| | | $689 50 |

CONGRESS STREET.

| | | |
|---|---|---|
| Pipe, etc., | $330 36 | |
| Labor, | 368 51 | |
| | | $698 87 |

HART PLACE.

| | | |
|---|---|---|
| Pipe, etc., | $48 92 | |
| Labor, | 30 67 | |
| | | $79 59 |

ROXBURY COURT.

| | | |
|---|---|---|
| Pipe, etc., | $13 86 | |
| Labor, | 12 19 | |
| | | $26 05 |
| Cost of new sewers, 1913, | $3,708 07 | |
| Reported Dec. 1, 1912, | $117,784 16 | |
| Total cost of sewers, Dec. 1, 1913, | | $121,492 23 |

## NEW SEWERS LAID IN 1913.

| Street. | Manhole. | 6 in. | 8 in. | 10 in. |
|---|---|---|---|---|
| Edgewood avenue, ..... | | | | 165 |
| River, ..... | 1 | 220 | | |
| Main, ..... | 4 | 1,088 | 844 | |
| Greenwood avenue, ..... | | | 350 | |

| Street. | Manhole. | 6 in. | 8 in. | 10 in. |
|---|---|---|---|---|
| Monadnock, | | 350 | | |
| Monadnock court, | | 142 | | |
| Island, | | 592 | | |
| West, | 1 | 325 | | |
| Baker | 4 | 160 | | 1,065 |
| Water, | | 600 | | |
| Boston place, | | 200 | | |
| Congress, | 3 | 178 | 525 | 608 |
| Hart place, | | 300 | | |
| Townes court, | | 60 | | |
| | 13 | 4,215 | 1,719 | 1,838 |

# KEENE SEWERS.

## Mains and Laterals in Use December 1, 1913.

| Street. | M. H. | Tank. | 6 in. | 8 in. | 10 in. | 12 in. | 15 in. | 18 in. |
|---|---|---|---|---|---|---|---|---|
| Adams | | | 1528 | | | | | |
| Appian Way | | 1 | 1325 | | | | | |
| Armory | | | 1660 | | | | | |
| Appleton | | | 258 | | | | | |
| Ashuelot | 3 | | | | 1747 | | | |
| Ashuelot Ct. | | | 314 | | | | | |
| Barker | | | | 512 | | | | |
| Baldwin | | | 200 | | | | | |
| Baker | | | 760 | | 1065 | | | |
| Beaver | | 3 | 2121 | | | | | |
| Beech | | | 760 | | | | | |
| Brook | 2 | | 605 | | | 750 | | |
| Butler Ct. | 4 | | | | | | 1085 | |
| Blake | | | 502 | | | | | |
| Boston Place | | | 200 | | | | | |
| Congress | 3 | | 178 | 525 | 608 | | | |
| Crescent | | | 600 | | | | | |
| Castle | | | 272 | | | | | |
| Colorado | | 1 | 937 | | 514 | | | |
| Carpenter | | | 995 | | | | | |
| Carroll | 1 | 1 | 1950 | | | | | |
| Central Sq. | 3 | | 280 | | 285 | | | |
| Centre | | 1 | 370 | | | | | |
| Church | 3 | 1 | 2690 | 850 | | | | |
| Chestnut | | | 265 | | | | | |
| City Hall | | 1 | 312 | | | | | |
| Coolidge | | 1 | 340 | | | | | |
| Court | 2 | | 3431 | | 655 | | | |
| Cross | | 2 | 1000 | | | | | |
| Clarke's block | | | 185 | | | | | |
| Crossfield | | | 206 | | | | | |
| Cottage | | | 560 | | | | | |
| Dartmouth | | | 450 | | | | | |
| Duffy Ct. | | | 200 | | | | | |
| Damon Ct. | | | 400 | | | | | |
| Davis | 3 | | | | | 1400 | | |
| Douglass | | 1 | 1660 | | | | | |
| Dover | | | 880 | | | | | |
| Dunbar | | 1 | 1010 | | | | | |
| Edwards | | | 441 | | | | | |
| Elliot | | 1 | 880 | | | | | |
| Ellis Ct. | | | 300 | | | | | |
| Elm | 1 | | 3735 | 537 | | | | |
| Emerald | | | 1055 | | | | | |
| Edgewood Ave. | 1 | | 275 | | 615 | | | |
| Federal | | | 85 | | | | | |
| Foundry | | | 585 | | | | | |
| Fairview | | | 534 | 516 | | | | |

## Mains and Laterals in Use December 1, 1913.—Continued.

| Street. | M. H. | Tank. | 6 in. | 8 in. | 10 in. | 12 in. | 15 in. | 18 in. |
|---|---|---|---|---|---|---|---|---|
| Fairfield Ct | | | 220 | | | | | |
| Forest | | | 1354 | | | | | |
| Franklin | | 1 | 960 | | | | | |
| Fowler | | | 262 | | | | | |
| Foster | | | 600 | | | | | |
| Gardner | | | 194 | | | | | |
| Gates | | | 150 | | | | | |
| Gilsum | | | 2185 | | | | | |
| Grant | | 1 | 842 | | | | | |
| Green | | | 450 | | | | | |
| Greenlawn | | | 350 | | | | | |
| Grove | | 1 | 750 | | | | | |
| Gurnsey | | | 362 | | | | | |
| Greenwood Ave | 1 | | | 350 | | 250 | | |
| Hart Place | | | 300 | | | | | |
| Harrison | 4 | | | | | | 560 | |
| High | | 3 | 1538 | | | | | |
| Howard | 1 | | 1199 | | 314 | | | |
| Howard Ct | | | 218 | | | | | |
| Howard Place | | | 200 | | | | | |
| Holbrook Add | 1 | | | | | | | |
| Line A | 1 | | 370 | | | | | |
| Line B | 1 | | 362 | | | | | |
| Line C | | | 135 | | | | | |
| Hyde | | | 430 | | | | | |
| Island | 2 | | 1142 | 1000 | | | | |
| Jennison | | | 188 | | | | | |
| Kenworth Ave | 1 | | | | 180 | | | |
| Kelleher | 3 | | | | | | 1040 | |
| Kingsbury | | | 416 | | | | | |
| Lamson | 1 | | 285 | | | | | |
| Lincoln | | 2 | 1930 | | | | | |
| Leverett | | | 286 | 360 | | | | |
| Main | 9 | 5 | 7195 | 1619 | 240 | 1022 | | |
| Marlboro | 3 | 1 | 1760 | 2327 | | | | |
| Maple | | | 426 | | | | | |
| Mechanic | 1 | 1 | 450 | 320 | | | | |
| Middle | | 1 | 325 | | | | | |
| Monadnock | | | 570 | | | | | |
| Monadnock Ct | | | 142 | | | | | |
| Myrtle | | | 400 | | | | | |
| Mystic | | | 200 | | | | | |
| McKinley | 1 | | 356 | 750 | | | | |
| Ninety-third | | | 170 | | | | | |
| North | | | 1595 | | | | | |
| North Lincoln | 1 | 1 | 815 | | | | | |
| Oak | | 1 | 505 | | | | | |
| Proctor Ct | | | 494 | | | | | |

## Mains and Laterals in Use December 1, 1913.—Continued.

| Street. | M. H. | Tank. | 6 in. | 8 in. | 10 in. | 12 in. | 15 in. | 18 in. |
|---|---|---|---|---|---|---|---|---|
| Park | | | 662 | | | | | |
| Page | | 1 | 1232 | | | | | |
| Pine | | | 440 | | | | | |
| Pine Ave. | | | 640 | 500 | | | | |
| Pleasant | | | 480 | | | | | |
| Probate | | | 726 | | | | | |
| Prospect | | 1 | 620 | | | | | |
| Portland | | | 150 | 350 | | | | |
| Park Ave | 2 | | 976 | 454 | 1506 | | | |
| Pearl | 8 | | | | | | 3838 | |
| Russell | 1 | | 800 | 630 | | | | |
| River | | | | 1230 | | | | |
| Richardson Ct | | | 800 | | | | | |
| Railroad | | 1 | 1160 | | | | | |
| Railroad Sq | | | 460 | | | | | |
| Ralston | 2 | | 350 | | | 680 | | |
| Roxbury | 3 | 2 | 3029 | 800 | | | | |
| Roosevelt | | | 425 | | | | | |
| Roxbury Ct | | | 300 | | | | | |
| Riverton Ave | 1 | | 490 | | | | | |
| School | | 1 | 1720 | | | | | |
| South | | | 506 | | | | | |
| Spring | | 1 | 745 | | | | | |
| Spruce | 3 | 1 | 483 | 917 | | | | |
| Summer | | 1 | 690 | | | | | |
| St. James | | 1 | 270 | | | | | |
| Taylor | | 1 | 500 | | | | | |
| Terrace | | 1 | 605 | | | | | |
| Towns, | | | 190 | | | | | |
| Union | | 2 | 740 | | | | | |
| Valley | | 1 | 1050 | | | | | |
| Vernon | | 1 | 320 | | 200 | | | |
| Wilford | | | 500 | | | | | |
| Washington | 1 | 1 | 6600 | | | | | |
| Washington Ave | | | 520 | | | | | |
| Water | 2 | 2 | 3343 | 665 | | | | |
| West | 9 | 1 | 3015 | | 775 | 1120 | 1506 | |
| Willow | | 1 | 820 | | | | | |
| Woodburn | | | 1230 | | | | | |
| Wells | | | 70 | | | | | |
| Wilson | | 2 | 724 | | | | | |
| Winchester | | | 2084 | | | | 200 | |
| Winchester Ct | | | 550 | | | | | |
| Wilber | | | 530 | | | | | |
| Winter | | 1 | 850 | | | | | |
| Wyman Way | | | 838 | 100 | | | | |
| Wyman Way Ct | | | 180 | | | | | |
| Whitcomb Farm | 2 | | | | | | | 1162 |

Mains and Laterals in Use December 1, 1913.—Continued.

| Street. | M. H | Tank. | 6 in. | 8 in. | 10 in | 12 in. | 15 in. | 18 in. |
|---|---|---|---|---|---|---|---|---|
| Wheelock | 1 | | | 364 | | | | |
| Wilder Ct. | | | 850 | | | | | |
| Beaver main | 17 | | | | | | 6180 | |
| Beaver mills | | | 315 | | | | | |
| North End main | 13 | | | | 1457 | 2861 | | |
| Totals | 133 | 57 | 114449 | 15676 | 11098 | 10082 | 14409 | 1162 |

## RECAPITULATION.

Manholes, 133; flush tanks, 57.

| | |
|---|---|
| 6-inch pipe, | 114,449 |
| 8-inch pipe, | 15,676 |
| 10-inch pipe, | 11,098 |
| 12-inch pipe, | 10,082 |
| 15-inch pipe, | 14,409 |
| 18-inch pipe, | 1,162 |
| | 166,876 |

Or 31 miles, 3,196 feet.

## TABLE SHOWING YEAR SEWER PIPE WAS LAID IN EACH STREET.

| Street. | When Laid. |
|---|---|
| Adams | 1885, 1888, 1889 |
| Appian Way | 1890 |
| Armory | 1897, 1898, 1903, 1909 |
| Appleton | 1900 |
| Ashuelot court | 1900 |
| Ashuelot | 1900 |
| Barker | 1900 |
| Baldwin | 1895, 1899 |
| Baker | 1896, 1913 |
| Beaver | 1882, 1883, 1894, 1905, 1906, 1907, 1908, 1909, 1912 |
| Beech | 1882, 1883 |
| Brook | 1882, 1890, 1893, 1894, 1907 |
| Butler Court | 1882 |
| Blake | 1912 |
| Boston Place | 1913 |
| Congress | 1913 |
| Crescent | 1912 |
| Castle | 1900 |
| Colorado | 1882, 1883, 1900 |
| Carpenter | 1894, 1903, 1910 |
| Carroll | 1882, 1883, 1897, 1909 |
| Central Square | 1882, 1883, 1910 |
| Centre | 1882, 1883 |
| Church | 1882, 1883, 1890 |
| Chestnut | 1895 |
| City hall | 1884 |
| Coolidge | 1882, 1883 |
| Court | 1882, 1883, 1885, 1886, 1888, 1901, 1902 |
| Cross | 1882, 1883 |
| Clarke's block | 1899 |
| Crossfield | 1899 |
| Cottage | 1909 |
| Damon court | 1899 |

| Street. | When Laid. |
|---|---|
| Davis | 1882 |
| Douglass | 1882, 1883, 1897 |
| Dover | 1882, 1883 |
| Dunbar | 1882, 1883 |
| Dartmouth | 1911 |
| Duffy court | 1911 |
| Edwards | 1894, 1899 |
| Elliot | 1882, 1883 |
| Ellis court | 1904 |
| Elm | 1882, 1883, 1888, 1895, 1908, 1909 |
| Emerald | 1897, 1903, 1908 |
| Edgewood avenue | 1912, 1913 |
| Federal | 1912 |
| Fairfield court | 1892 |
| Forest | 1885, 1890, 1893, 1903, 1908 |
| Franklin | 1882, 1883 |
| Fowler | 1894 |
| Foster | 1895 |
| Fairview | 1907 |
| Foundry | 1911 |
| Greenwood avenue | 1913 |
| Gardner | 1899, 1901 |
| Gates | 1895 |
| Gilsum | 1893, 1895, 1904, 1909 |
| Grant | 1882, 1883, 1906 |
| Green | 1882 |
| Greenlawn | 1890 |
| Grove | 1888, 1889 |
| Gurnsey | 1892 |
| Holbrook addition | 1912 |
| A | 1912 |
| B | 1912 |
| C | 1912 |
| Hyde | 1912 |
| Harrison | 1882, 1883 |
| High | 1882, 1883, 1888 |

| Street. | When Laid. |
|---|---|
| Howard | 1882, 1883, 1896, 1909, 1912 |
| Hart place | 1913 |
| Howard court | 1899 |
| Howard place | 1900 |
| Island | 1909, 1910, 1913 |
| Jennison | 1898, 1899 |
| Kenworth avenue | 1913 |
| Kelleher | 1882, 1883 |
| Kingsbury | 1903 |
| Lamson | 1911 |
| Leverett | 1900, 1902, 1903 |
| McKinley | 1906 |
| Main | 1882, 1883, 1899, 1900, 1913 |
| Marlboro | 1882, 1883, 1911 |
| Maple | 1899 |
| Mechanic | 1882, 1883 |
| Middle | 1882, 1883 |
| Mystic place | 1895 |
| Midway | 1895, 1910 |
| Monadnock | 1894, 1913 |
| Monadnock court | 1913 |
| Ninety-Third | 1895 |
| North | 1892, 1893, 1909 |
| North Lincoln | 1899, 1894, 1895, 1896 |
| Oak | 1889 |
| Proctor court | 1900, 1901 |
| Park | 1900, 1909 |
| Page | 1889, 1894, 1906 |
| Pine | 1892 |
| Pleasant | 1882, 1883 |
| Probate | 1892, 1895, 1896 |
| Prospect | 1886, 1912 |
| Portland | 1902, 1911 |
| Park avenue | 1906 |
| Pearl | 1906 |
| Pine avenue | 1907 |

| Street. | When Laid. |
|---|---|
| Roosevelt | 1907 |
| Russell | 1906, 1907 |
| River | 1902, 1913 |
| Richardson court | 1902, 1903, 1905, 1908, 1909 |
| Railroad | 1893, 1896 |
| Riverton avenue | 1913 |
| Railroad square | 1891, 1893, 1899 |
| Ralston | 1882, 1895 |
| Roxbury | 1882, 1883, 1903 |
| School | 1882, 1883 |
| South | 1894, 1896, 1898 |
| South Lincoln | 1882, 1883 |
| Spring | 1882, 1883, 1888 |
| Spruce | 1893, 1897, 1898, 1903, 1909 |
| Summer | 1882, 1883 |
| St. James | 1899 |
| Taylor | 1882, 1883 |
| Terrace | 1890, 1905 |
| Towns | 1888 |
| Towns court | 1899 |
| Union | 1882, 1883 |
| Valley | 1882, 1883 |
| Vernon | 1882, 1883 |
| Whitcomb farm | 1906 |
| Wheelock | 1907 |
| Wilder court | 1908, 1909 |
| Wilford | 1909 |
| Washington | 1882, 1883, 1884, 1897, 1909, 1911 |
| Washington avenue | 1904, 1909 |
| Water | 1882, 1883, 1893, 1895, 1898, 1913 |
| West | 1882, 1883, 1903, 1906, 1907, 1913 |
| Willow | 1882, 1883, 1903, 1912 |
| Woodburn | 1902, 1904 |
| Wells | 1901 |
| Wilson | 1888, 1897 |
| Winchester | 1882, 1883, 1895, 1911 |

| Street. | When Laid. |
|---|---|
| Winchester court | 1895 |
| Wilber | 1895 |
| Winter | 1882, 1883 |
| Wyman Way | 1898, 1902 |
| Wyman Way court | 1902 |
| Beaver main | 1882, 1883 |
| Beaver mills | 1894 |

## DRAIN DEPARTMENT.

### MAINTENANCE.

| | |
|---|---|
| Paul F. Babbidge, salary, superintendent, | $300 00 |
| Pay-roll, labor, | 1,328 23 |
| Keene Brick Co., brick, | 34 48 |
| Peter Connors, sand, | 1 50 |
| Humphrey Machine Co., castings, | 81 00 |
| F. C. Tilton & Co., mittens, | 4 00 |
| D. R. & F. A. Cole, grain, | |
| H. L. Bond Co., jute, | 14 95 |
| New England Telephone & Telegraph Co., telephone, | 27 07 |
| A. E. Barnard, repairs, | 8 50 |
| Jones & Avery, shoeing, | 6 95 |
| Knowlton & Stone, supplies, | 136 41 |
| J. M. Duffy, rubber boots, | 10 67 |
| J. H. Spencer & Son, shoeing, | 6 95 |
| Mrs. F. E. Barrett, hay, | 33 56 |
| R. C. Jones, repairs, | 8 23 |
| Boston & Maine railroad, freight, | 388 20 |
| Keene Gas & Electric Co., light, | 14 26 |
| Keene Screen Co., bedding, | 2 00 |
| Giffin Coal Co., coal, | 4 18 |
| Geo. H. Eames & Son, grain, | 13 75 |
| R. Ray, repairs, | 2 10 |
| Merrimac Foundry Co., castings, | 32 50 |
| Fisk & Co., pipe, | 829 66 |
| Concord Foundry Co., castings, | 150 00 |
| Beaver Mills, lumber, | 15 05 |
| J. Cushing & Co., grain, | 21 50 |

| | | |
|---|---|---|
| Braham, Dow & Co., jute, | 12 35 | |
| Walworth Manufacturing Co., goods, | 8 00 | |
| G. M. Rossman, goods, | 84 | |
| O. D. Beverstock, pegs, | 4 80 | |
| H. H. Burley, goods, | 2 00 | |
| G. E. Gilchrist, traps, | 6 60 | |
| B. O. Aldrich, P. M., stamps, | 3 00 | |
| Highway department, teams, | 5 00 | |
| | | $3,516 00 |

CREDIT.

| | | |
|---|---|---|
| By new drains, | $229 47 | |
| By cash, | 2,114 60 | |
| By stock, | 244 00 | |
| | | $2,588 07 |
| | | $927 93 |

DRAIN PIPE LAID IN 1913.

NORTH LINCOLN STREET.

| | | |
|---|---|---|
| Pipe, etc., | $101 36 | |
| Labor, | 56 24 | |
| | | $157 60 |

NORTH END DITCH.

| | | |
|---|---|---|
| Pipe, etc, | $119 56 | |
| Labor, | 32 55 | |
| | | $152 11 |

COLORADO STREET.

| | | |
|---|---|---|
| Pipe, etc., | $12 15 | |
| Labor, | 5 00 | |
| | | $17 15 |

WASHINGTON STREET.

| | | |
|---|---|---|
| Pipe, etc., | $337 95 | |
| Labor, | 242 80 | |
| | | $580 75 |

WINCHESTER STREET.

| | | |
|---|---|---|
| Pipe, etc., | $442 02 | |
| Labor, | 224 61 | |
| | | $673 16 |

WATER STREET.

| | | |
|---|---|---|
| Pipe, etc., | $33 65 | |
| Labor, | 18 77 | |
| | | $52 42 |

WEST STREET.

| | | |
|---|---|---|
| Pipe, etc., | $131 45 | |
| Labor, | 31 23 | |
| | | $162 68 |

LAMSON STREET.

| | | |
|---|---|---|
| Pipe, etc., | $24 75 | |
| Labor, | 7 37 | |
| | | $32 12 |

BAKER STREET TO BEAVER BROOK.

| | | |
|---|---|---|
| Pipe, etc., | $154 75 | |
| Labor, | 25 84 | |
| | | $180 39 |

BAKER STREET.

| | | |
|---|---|---|
| Pipe, etc., | $77 34 | |
| Labor, | 32 40 | |
| | | $109 74 |

ADAMS STREET.

| | | |
|---|---|---|
| Pipe, etc., | $28 43 | |
| Labor, | 19 39 | |
| | | $47 82 |

GROVE STREET.

| | | |
|---|---|---|
| Pipe, etc., | $56 70 | |
| Labor, | 72 77 | |
| | | $129 47 |
| | | $2,295 41 |

| | | |
|---|---|---|
| Cost of new drains, 1913, | $2,295 41 | |
| Reported Dec. 1, 1912, | 43,511 51 | |
| Cost of drains, Dec. 1, 1913, | | $45,806 92 |

## DRAIN PIPE LAID IN 1913.

| Street. | 24 | 20 | 18 | 12 | 10 | 8 | 6 | C. B. | Grate | M.H. |
|---|---|---|---|---|---|---|---|---|---|---|
| N. Lincoln | | | | | 176 | 190 | | 4 | | |
| N. end ditch | 115 | | | | | | | | | |
| Colorado | | | | | | 20 | | 1 | | |
| Baker | | | | 107 | 113 | 12 | | 2 | | 1 |
| Washington | | 60 | | 268 | 314 | | | 9 | | |
| Winchester | | | | 430 | 278 | 212 | | 19 | | 2 |
| Water | | | | | | 34 | | 2 | 3 | |
| West | | | | | | | 170 | 5 | 3 | 1 |
| Lamson | | | | | | | | 1 | | 1 |
| Grove | | | | | | | | 5 | | |
| Baker St. to Brook | | | 250 | | | | | | | 1 |
| Adams | | | | | 26 | | | 2 | | |

# APPROXIMATE TABLE OF SURFACE DRAINS IN USE DEC. 1, 1913.

| Streets. | 22 in. | 36 in. Brick. | 24 in. Iron. | Pipe. 24 in. | 20 in. | 18 in. | 15 in. | 12 in. | 10 in. | 8 in. | 6 in. | Stone. | Catch-basins | Grates. | Manholes. | Stand-pipes. | Open Ditch. |
|---|---|---|---|---|---|---|---|---|---|---|---|---|---|---|---|---|---|
| Adams | | | | | | | | | 26 | 195 | 32 | | 2 | 3 | | 1 | |
| Appian Way | | | | | | | | 375 | 540 | 245 | 182 | | 1 | 5 | | | |
| Appian Way Ct | | | | | | | | | | | 260 | | | 2 | | | |
| Appleton | | | | | | | | | | | 30 | | 1 | 1 | | | |
| Arch | | | | | | | 100 | 100 | | | | | 1 | 3 | | | |
| Baker | | | | | | | | 107 | 113 | 12 | | | 2 | | 1 | | |
| Beaver | | | | | | | | 102 | 543 | 78 | | | 9 | 1 | 1 | | |
| Brook | | | | | | | | | | 154 | 40 | | 1 | 5 | | | |
| Beech | | | | | | | | 40 | 224 | 148 | 110 | | 2 | 4 | | | |
| Chestnut | | | | | | | | | 156 | | | | 1 | | | | |
| Carpenter | | | | | | | 50 | | | | | | | | | | |
| Carroll | | | | | | | | | 492 | 60 | 270 | | 1 | 6 | | | |
| Central Sq | | | | | | | 154 | 320 | 600 | 490 | | | 22 | | | | |
| Centre | | | | | | | | | 94 | 220 | | | 1 | 6 | | | |
| Church | | | | | | 40 | 530 | 598 | 562 | 452 | 26 | | 7 | 18 | | | |
| Crossfield | | | | | | | | | | 320 | | | | 1 | | | |
| Colorado | | | | | | 150 | | | 208 | 470 | 76 | | 3 | 7 | | | |
| Coolidge | | | | | | | | | | | 50 | | | 2 | | | |
| Court | | | | | | | 540 | 1390 | 793 | 1554 | 200 | | 15 | 29 | | | |
| Cross | | | | | | | | | 286 | 156 | 34 | | | 10 | | 2 | |
| Castle | | | | | | 85 | | | | | | | 2 | 1 | | | |
| Davis | | | | | | | 450 | | | 70 | | | 1 | | | | |
| Douglass | | | | | | | | | | 20 | | | 1 | | | | |
| Dover | | | | | | | | | 273 | 226 | 12 | | 2 | 5 | | | |
| Dunbar | | | | | | | | | | | 166 | | | 7 | | | |

## APPROXIMATE TABLE OF SURFACE DRAINS IN USE DEC. 1, 1913.—Continued.

| Streets. | Pipe. | | | | | | | | | | | Stone. | Catch-basins | Grates. | Manholes. | Stand-pipes. | Open Ditch. |
|---|---|---|---|---|---|---|---|---|---|---|---|---|---|---|---|---|---|
| | 22 in. | 36 in. Brick. | 24 in. Iron. | 24 in. | 20 in. | 18 in. | 15 in. | 12 in. | 10 in. | 8 in. | 6 in. | | | | | | |
| Edwards | | | | | | | | 230 | 252 | | 130 | | 1 | | | | |
| Elliot | | | | | | | | | | 550 | | | 1 | 2 | | | |
| Elm | | | | | 380 | 18 | 500 | 1839 | 322 | 208 | 218 | | 6 | 28 | | | |
| Emerald | | | | | | | 315 | 545 | 330 | 189 | 190 | | 5 | 15 | | | |
| Forest | | | | | | | | | | 296 | | | 1 | 5 | | | |
| Fairview | | | | | | | | | 188 | | | | 2 | 2 | | | |
| Franklin | | | | | | | | | | 425 | 70 | | 1 | 6 | | 1 | |
| Foster | | | | | | | | | | 980 | 40 | | 2 | 2 | | | |
| Federal | | | | | | | | | 140 | | | | 1 | | | | |
| Gilsum | | | | 150 | | | | 46 | | | | | | 2 | | | |
| Green | | | | | | | | 415 | | 12 | | | | 3 | | | |
| Greenlawn | | | | | | | | | | 200 | 40 | | 4 | | | | |
| Grove | | | | | | | | | | 570 | 112 | | 5 | 2 | | | |
| Gurnsey | | | | | | | | | 128 | 30 | | | | 3 | | | |
| Harrison | | | | | | | | 250 | | | 20 | | | 4 | | | |
| High | | | | | | | | | | 408 | 240 | | | 14 | | | |
| Howard | | | | 24 | | | | | 768 | 130 | 146 | | 3 | 16 | | | |
| Island | | | | | | | | 612 | 438 | 96 | 148 | | 3 | 5 | | | |
| Jennison | | | | | | | | | | 120 | | | 4 | | | | |
| Kingsbury | | | | | | | | | 70 | 60 | | | | | | | |
| Lamson | | | | | | | | 110 | 104 | 55 | | | 7 | | 2 | | |
| Maple | | | | | | | | | | 40 | | | 1 | 1 | | | |
| Main | | | | | | | 40 | 671 | 988 | 2424 | 86 | | 28 | 16 | | 1 | |
| Marlboro | | | | | | | 572 | 840 | 648 | 498 | 210 | | 4 | 22 | | | |
| Mechanic | | | | | | | | | 68 | 258 | | | 1 | 10 | | | |

## APPROXIMATE TABLE OF SURFACE DRAINS IN USE DEC. 1, 1913.—Continued.

| Streets. | 22 in. | 36 in. Brick. | 24 in. Iron. | Pipe. 24 in. | 20 in. | 18 in. | 15 in. | 12 in. | 10 in. | 8 in. | 6 in. | Stone. | Catch-basins | Grates. | Manholes. | Stand-pipes. | Open Ditch. |
|---|---|---|---|---|---|---|---|---|---|---|---|---|---|---|---|---|---|
| Madison | 550 | | | 656 | | 230 | | | | | 95 | | 1 | 4 | | | |
| Middle | | | | | | | | | | 300 | 80 | | | 7 | 2 | | |
| North | | | | | | | | 140 | | | | | | 1 | | | |
| North Lincoln | | | | | | | | | 176 | 190 | | | 4 | | | | |
| Pine | | | | | | | | | | 130 | 80 | | | 3 | | | |
| Pearl | | | | | | | | | 380 | 62 | 50 | | 2 | 7 | | | |
| Pleasant | | | | | | | 260 | 200 | | 20 | | | 2 | 4 | | | |
| Probate | | | | | | | | 630 | | | | | 3 | 6 | | | |
| Prospect | | | | | | | 42 | 44 | | | | | | 2 | | | |
| Park Ave | | | | | | | | 62 | | 156 | | | | | | | |
| Railroad | | | | | | 1290 | | | 260 | 98 | 162 | | 5 | 16 | | | |
| Ralston | | | | | 628 | | 300 | | | | | | 3 | 2 | | | |
| Roxbury | | 920 | | 128 | | | | 818 | 839 | 556 | 592 | | 11 | 35 | 3 | | |
| School | | | | | | | | 100 | 12 | 80 | 90 | | 3 | 9 | | | |
| Spring | | | | | | | | | 250 | 555 | 70 | | 2 | 11 | | 1 | |
| Spruce | | | | | | 250 | | 42 | 44 | 129 | 56 | | | 6 | | | |
| St. James | | | | | | | | 342 | | 112 | 76 | | 1 | 2 | | | |
| South | | | | | | | | | 86 | 106 | 18 | | | 2 | | | |
| Summer | | | | | | | | | | 465 | 180 | 210 | 1 | 7 | | | |
| South Lincoln | | | | | | | | 775 | | 150 | 26 | | 2 | 7 | | | |
| Tyler Ravine | | | | | 21 | | | | | | | | | | | | |
| Valley | | | | | | | | | 125 | 124 | 6 | | 2 | 4 | | | |
| Vernon | | | | | | | | | | 335 | 24 | | | 5 | | | |
| Wilder Ct | | | | | | 626 | | | 50 | 24 | | | 1 | 1 | 2 | | |
| Willow | | | | | | | | | | 546 | | | | | | | |

## APPROXIMATE TABLE OF SURFACE DRAINS IN USE DEC. 1, 1913.—Continued.

| Streets. | 22 in. | 36 in. Brick. | 24 in. Iron. | Pipe. 24 in. | 20 in. | 18 in. | 15 in. | 12 in. | 10 in. | 8 in. | 6 in. | Stone. | Catch-basins | Grates. | Manholes. | Stand-pipes. | Open Ditch. |
|---|---|---|---|---|---|---|---|---|---|---|---|---|---|---|---|---|---|
| Washington | | | | | 60 | | 336 | 2163 | 594 | 445 | 485 | | 22 | 15 | | 5 | |
| Water | | | | | | | | 1830 | | 548 | 206 | | 5 | 19 | | 2 | |
| Wilson | | | | | | | | | 430 | 470 | 30 | | 1 | 7 | | | |
| West | | | | 310 | | 250 | 1430 | 600 | 104 | 689 | 430 | | 17 | 32 | | | |
| Wells | | | | | | 300 | | | | | | | 1 | 1 | | | |
| Winchester | | | | | 324 | | 610 | 1112 | 278 | 400 | | | 20 | 1 | 4 | 2 | |
| Winter | | | | | | | | | 550 | 182 | 362 | | 2 | 17 | | | |
| Wilber | | | | | | | | | 80 | | | | 1 | 1 | | | |
| Private Land | | | | | | | | | | | | | | | | | |
| Town Brook | | | 85 | | | 360 | | | | | | 760 | | | | | |
| St. James to river | | | | | | | 1055 | | | | | 130 | 1 | 4 | | | 1058 |
| Roxbury St. to Water St. | | | | | | | 180 | 140 | | | | | | | | | 1520 |
| Through railroad land | | | | | | 2400 | | | | | 350 | | 2 | | | | |
| Elliot to brook | | | | | | | 50 | 340 | 451 | 240 | | | | | | | |
| Baker to brook | | | | | | 250 | | | | 475 | | | 2 | | 1 | | |
| Beaver brook, Roxbury to river | | | | | | | 176 | | | | | | | | 1 | | 6770 |
| Portland to West | | | | | | 100 | | | | | | 320 | | | | | 2670 |
| Washington to Carroll | | | | 225 | | | | | | | | | | | | | 1979 |
| Totals | 550 | 920 | 85 | 645 | 1413 | 6349 | 7690 | 18588 | 13994 | 20323 | 6565 | 1495 | 327 | 528 | 18 | 19 | 11297 |

## RECAPITULATION.

| | |
|---|---|
| Covered drains, | 14 miles, 4,737 feet. |
| Open drains, | 2 miles, 3,437 feet. |

---

I respectfully recommend:

That the dam at Echo lake be raised at least three feet.

That a pipe of suitable size be laid in Marlboro street from the schoolhouse to Main street.

That an eight-inch pipe be laid in Grove street from Marlboro street to Water street.

That a six-inch pipe be laid in Foster street from Grove street to Myrtle street.

That a pipe drain be laid in Church, Carpenter and Kingsbury streets to Beaver brook.

That Beaver brook be put in proper condition from Beaver street to the Ashuelot river.

Respectfully submitted,

PAUL F. BABBIDGE,

Supt. Water, Sewer and Drain Dept.

## REPORT OF THE INSPECTOR OF PLUMBING.

| | | |
|---|---|---|
| Number of permits granted, | 81 | |
| Reported September 1, 1912, | 791 | |
| Whole number September 1, 1913, | | 872 |

### MAINTENANCE.

| | |
|---|---|
| Paid water department, labor and stock, | $300 00 |

Respectfully submitted,

DAVID W. MITCHELL,

Inspector.

# REPORT OF ASSESSORS.

To the Honorable Board of Mayor and Aldermen of the City of Keene:

The board of assessors of the city of Keene respectfully submit the following report as provided by the terms of the ordinance under which said board was created.

| | | |
|---|---|---|
| Total appraised valuation of all the real estate in the city assessed for taxation, for the year 1913, | $7,579,190 00 | |
| Total appraised valuation of all the personal estate in the city assessed for taxation, for the year 1913, | 2,234,835 00 | |
| Total number of polls, 2,929. | | |
| Total value of polls, | 292,900 00 | |
| | | $10,106,925 00 |
| The taxes assessed thereon, | | $176,871 18 |

## THE REAL ESTATE WITHIN THE CITY LIMITS OWNED BY THE CITY AND THE VALUE OF THE SAME.

| Ward. | | |
|---|---|---|
| 4. | Wheelock park, 23.97 acres, Addition, 15.35 acres. | $9,000 00 |
| 2. | Robin Hood forest, 83 acres, | 2,000 00 |
| 2. | City park, 16.15 acres. | |
| 2. | Children's Wood park, 12 acres, | 300 00 |

| | | |
|---|---|---|
| 2. | Minister lot, 55.50 acres, | 555 00 |
| 3. | Central park, 0.40 acres. | |
| 1. | City pasture, 68.70 acres, | 2,500 00 |
| 3. | Sylvan lake, 73.97 acres. | |
| 2. | Stone Crusher lot, 14.37 acres. | |
| 1. | Fairfield land, 18.60 acres, | 2,000 00 |
| | Brooks land, 1 acre, | 50 00 |
| 4. | Ladies' Wildwood park, 12.25 acres, | 2,400 00 |
| 2. | City Hall block, | 52,500 00 |
| 3. | City Fire station, | 16,000 00 |
| 2. | Land and buildings in rear of city hall, | 17,000 00 |

---

The real estate in the city which escapes taxation by reason of exemption:

Monadnock Shoe Co., expires 1916.
Wilcox Comb Co., expires 1919.
Brattleboro Overall Co., expires 1915.
Y. M. C. A. block, expires 1921.
Invalids' Home. Special act, legislature.
Rawson, Frank C., expires 1922.
Keene Pneumatic Tool Co., expires 1922.
Keene Mica Products Co., expires 1922.
Victoria White Granite Co., expires 1922.
Keene Development Co., stone sheds, expires 1922.
Keene Development Co., Jones land, expires 1922.
Keene Development Co., Rawson factory and land, expires 1922.

---

## APPRAISED VALUE OF REAL ESTATE IN BUSINESS DISTRICT.

| | | |
|---|---|---|
| 4. | Ashuelot National Bank, area of land, 2,115 sq. ft. | |
| | Value of land, | $6,050 00 |
| | Value of buildings, | 6,950 00 |

| Ward. | | |
|---|---|---|
| 5. | Abbott Grocery Co., buildings, | 3,800 00 |
| 3. | Ball, Mary A. estate, area of land, 8,312 ft. | |
| | Value of land, | 30,800 00 |
| | Value of buildings, | 9,200 00 |
| 5. | Buffum, Mrs. Caleb, area of land, 4,530 ft. | |
| | Value of land, | 14,850 00 |
| | Value of buildings, | 14,150 00 |
| 5. | Bruder, Alexander S., area of land, 2,770 ft. | |
| | Value of land, | 8,800 00 |
| | Value of buildings, | 11,200 00 |
| 1. | Barry, John M. estate, area of land, 5,200 ft. | |
| | Value of land, | 4,290 00 |
| | Value of buildings, | 1,210 00 |
| 2. | Bridgman, Chas. estate, area of land, 3,780 ft. | |
| | Value of land, | 12,474 00 |
| | Value of buildings, | 10,976 00 |
| 5. | Boston & Maine railroad land, | 4,400 00 |
| | Dinsmoor House, and land, | 8,250 00 |
| 1. | Eagle Hotel land, | 12,100 00 |
| 1. | Eagle Hotel buildings, | 7,100 00 |
| 1. | Merriam House and land, | 7,260 00 |
| 4. | Chamberlain, W. P. & Co., area of land, 10,320 ft. | |
| | Value of land, | 33,000 00 |
| | Value of buildings, | 22,000 00 |
| 5. | Cheshire National Bank, area of land, 1,975 ft. | |
| | Value of land, | 6,600 00 |
| | Value of buildings, | 11,550 00 |
| 2. | Cheshire County Bank, area of land, 5,763 ft. | |
| | Value of land, | 25,300 00 |
| | Value of buildings, | 24,200 00 |
| 2. | Colony, Geo. H. estate, area of land, 5,118 sq ft. | |
| | Value of land, | 18,200 00 |
| | Value of buildings, | 21,300 00 |
| 3. | Carpenter, Mrs. A. S. estate, area of land, 9,430 ft. | |
| | Value of land, | 4,950 00 |
| | Value of buildings, | 2,200 00 |

| Ward. | | |
|---|---|---|
| 3. | Corey, Mrs. Francis, area of land, 6,180 sq. ft. | |
| | Value of land, | 2,750 00 |
| | Value of buildings, | 7,150 00 |
| 3. | Congregational Society, area of land, 16,997 sq. ft. | |
| | Value of land, | 9,900 00 |
| | Value of buildings, | 9,900 00 |
| 5. | Cushing, J. estate, buildings, | 2,750 00 |
| 1. | Duffy, Mrs. Mary A. A., area of land, 3,755 ft. | |
| | Railroad street land, | 1,650 00 |
| | Church street, area of land, 3,385 sq. ft. | |
| | Value of land, | 3,630 00 |
| | Value of buildings, | 3,520 00 |
| 5. | Elliot, W. H. & J. W., area of land, 11,235 sq. ft. | |
| | Value of land, | 30,800 00 |
| | Value of buildings, | 21,200 00 |
| 2. | Edwards, Miss Sarah L., area of land, 7,800 ft. | |
| | Value of land, | 6,600 00 |
| | Value of buildings, | 1,100 00 |
| 1. | Ellis, Mrs. Bertram, area of land, 61,880 sq. ft. | |
| | Value of land, | 84,000 00 |
| | Value of buildings, | 38,000 00 |
| 5. | Ellis, Calvin H., area of land, 33,636 sq. ft. | |
| | Value of land, | 10,000 00 |
| | Value of buildings, | 13,100 00 |
| 4. | Fisher, John H. estate, area of one-third land, 1,022 1-3 sq. ft. | |
| | Value of land, | 2,933 33 |
| | Value of buildings, | 366 67 |
| 5. | Fitchburg Railroad, land, Railroad square, | 5,000 00 |
| | Railroad square buildings, | 500 00 |
| | Aldrich land, | 6,600 00 |
| | Aldrich house, | 1,100 00 |
| 5. | Griffin, Mrs. Simon G. estate. | |
| | Value of land, | 37,400 00 |
| | Value of buildings, | 24,300 00 |

| Ward. | | |
|---|---|---|
| 4. | Gerould, Samuel A. estate, area of land, 17,600 sq. ft. | |
| | Value of land, | 7,600 00 |
| | Value of buildings, | 4,400 00 |
| 1. | Gurnsey, R. E. & Mrs. Grace Callahan, area of land 9,430 sq. ft. | |
| | Value of land, | 25,850 00 |
| | Value of buildings, | 26,150 00 |
| 1. | Gonyou, Camille, area of land, 4,950 sq. ft. | |
| | Value of land, | 5,500 00 |
| | Value of buildings, | 550 00 |
| 1. | Hill, Harriet E., area of land, 2,550 sq. ft. | |
| | Value of land, | 550 00 |
| | Value of buildings, | 660 00 |
| 1. | Hill, G. C. and Carrie, area of land, 8,055 sq. ft. | |
| | Value of land, | 3,300 00 |
| | Value of buildings, | 1,870 00 |
| 1. | Holbrook Grocery Co., area of land, 3,830 sq. ft. | |
| | Value of land, | 825 00 |
| | Value of buildings, | 495 00 |
| 5. | St. James street. Value of land and buildings, | 7,000 00 |
| 1. | Jones, Chas. A., area of land, 1,630 sq. ft. | |
| | Value of land, | 13,420 00 |
| | Value of buildings, | 13,210 00 |
| 3. | Keene Gas & Electric Co., area of land, 20,063 sq. ft. | |
| | Value of land, | 46,300 00 |
| | Value of buildings, | 23,700 00 |
| 2. | Knowlton & Stone, rear City hall building, | 550 00 |
| | Railroad square, storehouse, | 770 00 |
| 4. | Lane, F. F. block, Hiram Blake, trustee, area of land, 1,800 sq. ft. | |
| | Value of land, | 8,800 00 |
| | Value of buildings, | 7,700 00 |
| 1. | Lane, Elisha F., E. F. L. block, area of land, 10,250 sq. ft. | |
| | Value of land, | 24,000 00 |
| | Value of buildings, | 29,000 00 |

| Ward. | | |
|---|---|---|
| 1. | Lane block, area of land, 28,880 sq. ft. | |
| | Value of land, | 34,000 00 |
| | Value of buildings, | 35,000 00 |
| 5. | Martin property, area of land, 59,333 sq. ft. | |
| | Value of land, | 9,900 00 |
| | Value of buildings, | 17,600 00 |
| 1. | Nims, Mrs. Sidney A., Church street, area of land, 3,537 sq. ft. | |
| | Value of land, | 4,400 00 |
| | Value of buildings, | 6,600 00 |
| 5. | Nims Bros. & Co., area of land, 1,800 sq. ft. | |
| | Value of land, | 5,000 00 |
| | Value of buildings, | 12,000 00 |
| 1. | Petts, Ferdinand, area of land, 10,000 sq. ft. | |
| | Value of land, | 8,000 00 |
| | Value of buildings, | 3,050 00 |
| 4. | Russell, Chas. L. estate, area of land, 2,135 sq. ft. | |
| | Value of land, | 11,550 00 |
| | Value of buildings, | 22,200 00 |
| 4. | Shepardson, Mrs. Flora B., one-third tin shop, West street, 1,022 1-3 sq. ft. | |
| | Value of land, | 2,933 33 |
| | Value of buildings, | 366 67 |
| 5. | Sentinel Printing Co., area of land, 4,815 sq. ft. | |
| | Value of land, | 17,000 00 |
| | Value of buildings, | 23,000 00 |
| 1. | Saunders & Gorman, area of land, 5,788 sq. ft. | |
| | Value of land, | 1,265 00 |
| | Value of buildings, | 165 00 |
| 4. | Sewall, W. J., one-third owner, area of land, 1,022 1-3 sq. ft. | |
| | Value of land, | 2,933 33 |
| | Value of buildings, | 366 67 |
| 2. | Stone, Charles H., area of land, 2,025 sq. ft. | |
| | Value of land, | 6,600 00 |
| | Value of buildings, | 5,500 00 |

| Ward. | | |
|---|---|---|
| 1. | Spencer Hardware Co., area of land, 9,690 sq. ft. | |
| | Value of land, | 5,320 00 |
| | Value of buildings, | 11,000 00 |
| 1. | Swift & Co., area of land, 2,370 sq. ft. | |
| | Value of land, | 1,320 00 |
| | Value of buildings, | 2,750 00 |
| 5. | Tierney, John C., area of land, 1,465 sq. ft. | |
| | Value of land, | 4,500 00 |
| | Value of buildings, | 5,500 00 |
| 4. | Whitcomb, Elbridge G. estate, area of land, 5,676 sq. ft. | |
| | Value of land, | 16,060 00 |
| | Value of buildings, | 4,400 00 |
| 2. | Area of land, 7,200 sq. ft. | |
| | Value of land, | 5,830 00 |
| | Value of buildings, | 1,650 00 |
| | Warren, Joseph G. estate, area of land, 15,200 sq. ft. | |
| | Value of land, | 8,800 00 |
| | Value of buildings, | 5,500 00 |
| 3. | Warren, Mrs. J. G., area of land, 8,650 sq. ft. | |
| | Value of land, | 3,750 00 |
| | Value of buildings, | 1,650 00 |
| 5. | Wright, Mrs. Leonard, area of land, 4,518 sq. ft. | |
| | Value of land, | 8,250 00 |
| | Value of buildings, | 6,600 00 |
| 1. | Wright, Mrs. J. H., area of land, 9,200 sq. ft. | |
| | Value of land, | 3,025 00 |
| | Value of buildings, | 2,475 00 |

## APPRAISED VALUE OF ALL MANUFACTURING PLANTS IN CITY FOR 1913.

| | |
|---|---|
| American Insulator Co., land, | $1,100 00 |
| Buildings, | 8,250 00 |
| Machinery, | 1,650 00 |
| Beaver Mills, land, | 14,000 00 |
| Buildings, | 42,000 00 |
| Machinery, | 3,000 00 |
| Burdett Chair Co., land, | 1,000 00 |
| Buildings, | 9,000 00 |
| Machinery, | 3,000 00 |
| J. C. Black & Co., machinery, | 1,000 00 |
| Cheshire Chair Corporation, land, | 600 00 |
| Buildings, | 5,000 00 |
| Cheshire Beef Co., buildings, | 7,000 00 |
| Cole, D. R. and F. A., land, | 1,100 00 |
| Buildings, | 3,850 00 |
| Dunn Chair Co., land, | 2,400 00 |
| Buildings, | 13,000 00 |
| Machinery, | 3,000 00 |
| Ellis, Austin A., machinery, | 1,500 00 |
| Faulkner & Colony Mfg. Co., land, | 20,000 00 |
| Buildings, | 70,000 00 |
| Machinery, | 20,000 00 |
| Fowler, Norwood, Green Co., land, | 2,500 00 |
| Buildings, | 13,300 00 |
| Machinery, | 2,200 00 |
| Humphrey Machine Co., land, | 5,500 00 |
| Buildings, | 4,500 00 |
| Hubbard, Hezro W., land, | 900 00 |
| Buildings, | 3,300 00 |
| Machinery, | 1,630 00 |
| Hardware and Woodenware Co., land, | 2,200 00 |
| Buildings, | 5,500 00 |
| Machinery, | 2,000 00 |

| | |
|---|---|
| Impervious Package Co., land, | 2,200 00 |
| Buildings, | 6,600 00 |
| Machinery, | 1,100 00 |
| Emerald street, buildings, | 880 00 |
| Machinery, | 440 00 |
| Jones, William E., buildings | 880 00 |
| Jones, Robert C., buildings, | 880 00 |
| Jones, Charles A., land, | 11,700 00 |
| Buildings, | 11,300 00 |
| Keene Brick Co., land, | 3,520 00 |
| Buildings, | 550 00 |
| Machinery, | 660 00 |
| Keene Manufacturing Co., land, | 470 00 |
| Buildings, | 3,930 00 |
| Machinery, | 330 00 |
| Keene Steam Power Co., land, | 4,400 00 |
| Buildings, | 13,200 00 |
| Keene Glue Co., land, | 2,200 00 |
| Buildings, | 6,600 00 |
| Keene Woodenware Co., land, | 3,300 00 |
| Buildings, | 19,800 00 |
| Machinery, | 8,800 00 |
| Lane, Elisha F., Water street, land, | 1,100 00 |
| Buildings, | 7,700 00 |
| Nims, Whitney & Co., machinery, | 3,000 00 |
| Pierce, F. B. & Co., land, | 3,300 00 |
| Factory buildings, | 13,400 00 |
| Machinery, | 7,000 00 |
| Pitcher & Brown, land, | 1,100 00 |
| Putney, C. E., machinery, | 1,000 00 |
| Buildings, | 1,430 00 |
| Taft, James & Co., land, | 220 00 |
| Buildings, | 6,380 00 |
| Thayer & Collins, land, | 330 00 |
| Buildings, | 2,900 00 |
| Machinery, | 770 00 |

| | |
|---|---|
| Wright, John A. & Co., land, | 880 00 |
| Buildings, | 3,520 00 |
| Machinery, | 880 00 |
| Wilkins, Fred H., machinery, | 500 00 |

---

## STOCK IN TRADE OF MANUFACTURERS AND BUSINESS CONCERNS.

| | |
|---|---|
| Abbott Grocery Co., | $62,180 00 |
| Adams Company, | 11,000 00 |
| Aldrich Furniture Co., | 6,000 00 |
| American Insulator Corporation, | 4,000 00 |
| Ashuelot Shoe Co., | 15,000 00 |
| Beaver Mills, | 20,000 00 |
| Black, J. C. & Co., | 3,500 00 |
| Boston Branch Grocery, | 3,000 00 |
| Bridgman, Charles H., | 2,000 00 |
| Brown, Frank H., | 5,000 00 |
| Bullard & Shedd Co., | 15,000 00 |
| Bardis, M. D., | 4,350 00 |
| Beedle, Mrs. Emma B., | 1,250 00 |
| Beverstock, O. D. Co., | 1,000 00 |
| Burdett Chair Co., | 13,500 00 |
| Boston & Maine R. R., | 79,900 00 |
| Burley, Harry H., | 8,000 00 |
| Carey, Forrest L., | 3,000 00 |
| Carpenter, F. A. Co., | 2,800 00 |
| Carter, Albert A., | 2,000 00 |
| Cheshire Clothing Co., | 3,500 00 |
| Chabott, Eli, | 7,500 00 |
| Chamberlain, Wm. P. & Co., | 55,000 00 |
| Cheshire Beef Co., | 3,000 00 |
| Cole, D. R. & F. A., | 6,000 00 |
| Colony, Ormand E. estate, | 5,000 00 |
| Colony, George H. estate, | 2,500 00 |

| | |
|---|---|
| Cummings, Charles M., | 3,500 00 |
| Cummings, Fred J., | 1,500 00 |
| Cushing, J. & Co., | 6,000 00 |
| Cloverdale Co., | 1,000 00 |
| Dalpey, Mrs. A. O., | 1,600 00 |
| Daniels, Milton E., | 5,000 00 |
| Dickerman, Albert W., | 2,500 00 |
| Duffy, John M., | 3,800 00 |
| Dunn Chair Co., | 12,000 00 |
| Eames, Geo. H. & Son, | 7,000 00 |
| Ellis, Austin A., | 2,500 00 |
| Fairfield, Guy, | 2,000 00 |
| Fish, A. E. & Co. | 3,000 00 |
| Faulkner & Colony Mfg. Co., | 55,000 00 |
| Finkelstein, Samuel, | 3,000 00 |
| Fowler, Norwood, Green Co., | 14,000 00 |
| Gerould & Bissell, | 1,500 00 |
| Giffin Coal Co., | 6,000 00 |
| Goodnow, W. L. Co., | 50,000 00 |
| Green, W. A. & W. L., | 1,000 00 |
| Gurnsey Bros. & Co., | 7,000 00 |
| Gurnsey, Robert E., | 2,000 00 |
| Heffron & Dee, | 5,500 00 |
| Hodgkins, Bert W., | 3,500 00 |
| Holbrook Grocery Co., | 85,000 00 |
| Holbrook, Geo. E. & Co., | 5,000 00 |
| Howard, Oscar J., | 4,500 00 |
| Howes, Jean P. & Co., | 3,500 00 |
| Hevey, Joseph N., | 1,600 00 |
| Impervious Package Co., | 7,500 00 |
| Keene Glue Co., | 15,000 00 |
| Keene Hoop Co., | 1,500 00 |
| Keene Brick Co., | 2,000 00 |
| Keene Ice Co., | 1,700 00 |
| Keene Woodenware Co., | 15,000 00 |
| Knowlton & Stone, | 25,000 00 |
| Lake, Henry E., | 2,500 00 |

| | |
|---|---|
| Lesure, George H., | 1,500 00 |
| Leveroni, Lawrence P., | 1,000 00 |
| Mason & Phelps, | 1,500 00 |
| Messer, Edward L., | 4,000 00 |
| Melvin, James T., | 1,000 00 |
| N. E. Machinery & Metal Co., | 3,500 00 |
| Nims Bros. & Co., | 1,500 00 |
| Norwood, Calef & Co., | 10,000 00 |
| Nims, Whitney & Co., | 15,000 00 |
| Norcross & Parker, | 1,000 00 |
| Overland Co., | 2,500 00 |
| Palmer, E. A., | 9,500 00 |
| Pearson Bros., | 10,500 00 |
| Perry, James L. & Co., | 2,000 00 |
| Pike & Whipple, | 2,200 00 |
| Pierce, F. B. & Co., | 18,000 00 |
| Pierce, Harry A., | 1,000 00 |
| Perkins & Griffith, | 5,000 00 |
| Person, David E., | 1,000 00 |
| Rice, Herman C., | 1,500 00 |
| Robertson & Bennett, | 1,000 00 |
| Robinson & Brett, | 15,000 00 |
| Rossman, George M., | 3,000 00 |
| Reynolds, J. A., | 1,000 00 |
| Russell, C. L. & Sons, | 12,000 00 |
| Sargent, Geo. W., | 1,000 00 |
| Sawyer, Walter A., | 2,500 00 |
| Sawyer, Wm. W., | 1,000 00 |
| Sentinel Printing Co., | 1,500 00 |
| Shea & Culliton, | 1,000 00 |
| Sewall, W. J., | 2,100 00 |
| Spalter, Wilton H., | 1,500 00 |
| Spaulding, Harry H., | 1,400 00 |
| Spencer Hardware Co., | 50,000 00 |
| Sprague & Carleton, | 20,000 00 |
| Standard Oil Co., | 4,000 00 |
| Stearns & Hills, | 4,800 00 |

| | |
|---|---|
| Stevens, Henry S., | 1,500 00 |
| Stickney, Clarence E., | 3,100 00 |
| Stone, Geo. F., | 2,000 00 |
| Swan, Henry E. & Co., | 5,000 00 |
| Swift & Co., | 2,500 00 |
| Smyth, W. R. Co., | 1,000 00 |
| Springfield Mfg. Co., | 3,000 00 |
| Taft, James S. & Co., | 2,500 00 |
| Tatleman, Lewis, | 1,000 00 |
| Thayer & Collins, | 10,000 00 |
| Tilden, Geo. H. & Co., | 2,700 00 |
| Tyler, Benjamin F., | 1,500 00 |
| Wardwell, Granville, | 1,500 00 |
| Whitcomb, J. Fred, | 8,000 00 |
| Wilder, Harry M., | 2,000 00 |
| Willard, Leon M., | 1,250 00 |
| Woolworth, F. W. & Co., | 6,000 00 |
| Wright, Geo. C., | 1,000 00 |
| Wright, Frank H., | 6,500 00 |
| Wright, John A. & Co., | 1,000 00 |
| Wright, Wm. E., | 7,000 00 |
| Yeates Dept. Store, | 13,500 00 |
| Wilkins Toy Co., | 10,000 00 |

---

## ABATEMENT OF 1912 TAXES.

| | |
|---|---|
| Aldrich, Geo., paid in Swanzey, | $1 65 |
| Aldrich, Geo., double tax, | 1 65 |
| Alden, D. Payson, paid in Massachusetts, | 1 65 |
| Arsagnostobonlos, George, gone to Greece, | 1 65 |
| Ashland, Emille, unknown, | 1 65 |
| Arthur, Jim, gone west, | 1 65 |
| Balothouns, Charles, gone to Greece, | 1 65 |
| Baibus, V., unknown, | 1 65 |
| Benoid, Fred, left town, | 1 65 |

| | |
|---|---|
| Bevey, David, left town, | 1 65 |
| Blanchard, John, left town, | 1 65 |
| Blanchard, V., left town, | 1 65 |
| Bonni, Benny, left town, | 1 65 |
| Bowley, Henry W., left town, | 1 65 |
| Boyea, Alfred, left town, | 1 65 |
| Brouilard, George, left town, | 1 65 |
| Burgum, J. Francis, left town, | 1 65 |
| Burgum, Earl B., left town, | 1 65 |
| Burke, Lee, left town, | 1 65 |
| Byam, Oscar F., left town, | 1 65 |
| Cahill, Patrick, paid in Nashua, | 1 65 |
| Calif, Wm. W., soldier, | 1 65 |
| Callahan, D. E., paid in Winchendon, | 1 65 |
| Callahan, Wm. H., unknown, | 1 65 |
| Cameron, Frank H., double tax, | 1 65 |
| Campbell, Louis, unknown, | 1 65 |
| Cantohey, Fred, unknown, | 1 65 |
| Carborn, Tony, unknown, | 1 65 |
| Carley, Edward, left town June 1st, | 1 65 |
| Carpenter, Harry, out of town, | 1 65 |
| Castor, Lucius, unknown, | 1 65 |
| Castano, Georana, Boston, Mass., | 1 65 |
| Champagne, Symon, whereabouts unknown, | 1 65 |
| Champagne, Don, whereabouts unknown, | 1 65 |
| Charles Dorr, whereabouts unknown, | 1 65 |
| Clark, Walter H., whereabouts unknown, | 1 65 |
| Clouter, Arthur, whereabouts unknown, | 1 65 |
| Coburn, Wm., whereabouts unknown, | 1 65 |
| Cohen, James, whereabouts unknown, | 1 65 |
| Coffey, James, whereabouts unknown, | 1 65 |
| Cohen, Mark E., paid in Boston, | 1 65 |
| Collins, John, left town, | 2 08 |
| Conway, George, left town, | 4 13 |
| Cope, Louis, unknown, | 4 13 |
| Cooke, Edward, unknown, | 1 65 |

| | |
|---|---|
| Coup, Toney, unknown, | 1 65 |
| Couple, gone, | 1 65 |
| Crapstree, Pat, gone, | 1 65 |
| Curtin, Fred H., gone, | 1 65 |
| Craig, Wm., not of age, | 1 65 |
| Cross, Wm. H., left town, | 1 65 |
| Crowell, Sherley, paid in Newport, | 1 65 |
| Cron, Wm., unknown, | 1 65 |
| Curtis, Irving estate, error, | 13 20 |
| Cutting, Fred G., paid Piermont, N. H., | 1 65 |
| Davis, Fred W., water trough, | 3 00 |
| Davis, Oren, travelling, | 1 65 |
| Davis, A. W., travelling, | 1 65 |
| Dawes, Wm. C., left town, | 1 65 |
| Doulice, Alextintro, left town, | 1 65 |
| Demach, Michael, left town, | 1 65 |
| Demerce, John, left town, | 1 65 |
| Devenoat, Edward, left town, | 1 65 |
| Donahue, John, over 70, | 1 65 |
| Doody, John, ill, | 1 65 |
| Dostello, Antonio, double tax, | 4 13 |
| Doughty, Henry, left town, | 1 65 |
| Doyle, James, over 70, | 1 65 |
| Doyle, Jeremiah, over 70, | 1 65 |
| Driscoll, James A., dead, | 1 65 |
| Dubois, Hyacinth, Canada, | 1 65 |
| Duchesneau, Joseph, ill, | 1 65 |
| Dumstine, Tonia, unknown, | 1 65 |
| Dupreace, Henry, unknown, | 1 65 |
| Edson, Mary, watering trough, | 3 00 |
| Epslathan, P., gone to war, | 1 65 |
| Eklund, Sven A., double tax, | 1 65 |
| Ellory, Wm. P., dead, | 1 65 |
| Ellis, Ben, ill, | 1 65 |
| Emey, Albert E., unknown, | 1 65 |
| Emery, Ernest M., error, | 1 65 |

| | |
|---|---|
| Eno, James W., paid in Springfield, Mass., | 1 65 |
| Estey, Arthur A., unknown, | 1 65 |
| Ethier, E., under age, | 1 65 |
| Esquae, Fred, left town, | 1 65 |
| Farrire, George, over 70, | 1 65 |
| Fay, John M., unknown, | 1 65 |
| Fisher, Leon L., ill, | 1 65 |
| Fisher, Moran E., paid in Richmond, | 1 65 |
| Flat, Jar, gone to parts unknown, | 1 65 |
| Fred, Carl G., ill, | 29 70 |
| French, Warren, paid in Massachusetts, | 1 65 |
| Gates, Rosco E., watering trough, | 3 00 |
| Gouthier, G. H., out of town, | 1 65 |
| Gluck, F. C., left town, | 1 65 |
| Gober, Charles E., paid in Springfield, | 1 65 |
| Goodrich, Robert N., paid in Chesterfield, | 1 65 |
| Gorges, Arthur, left town, | 1 65 |
| Greenwood, Peter, left town, | 1 65 |
| Griffin, Henry J., left town, | 1 65 |
| Gurley, James, left town, | 1 65 |
| Hall, Richard, left town, | 1 65 |
| Handy, George L., left town, | 1 65 |
| Hannon, James J., paid in Springfield, | 1 65 |
| Hand, Arthur G., error, | 1 65 |
| Harkins, John F., over 70, | 1 65 |
| Hartnett, Frank, unknown, | 1 65 |
| Harvey, Charles P., unknown, | 1 65 |
| Haskell, Albert R., unknown, | 1 65 |
| Healey, Edwin S., unknown, | 1 65 |
| Haywood, Mrs. Amos B., error in inventory, | 16 50 |
| Hill, Walter, unknown, | 1 65 |
| Holmes, Edward B., South America, | 1 65 |
| Hopkins, Harry A., left town, | 1 65 |
| Hines, Martin estate, poor, | 14 52 |
| Igo, Michael, Ireland, | 1 65 |
| Isham, Wm. L., no horse, | 66 |

| | |
|---|---|
| Jackson, Fred H., left town, | 1 65 |
| Jaques, Frank P., left town, | 1 65 |
| Jamson, Daniel, left town, | 1 65 |
| Johnson, George, left town, | 1 65 |
| Jones, Robert C., over 70, | 1 65 |
| Joyal, Frank, unknown, | 1 65 |
| Judge, James, unknown, | 1 65 |
| Kakalos, Nicholas, left town, | 1 65 |
| Karancias, James, left town, | 1 65 |
| Kierce, Michael J., Mrs., poor, | 16 50 |
| Kelogg, Fred H., parts unknown, | 1 65 |
| Kenon, Joseph, parts unknown, | 1 65 |
| Keyes, Lorin J., | 1 65 |
| Knapp, Franklin D., over 70, | 1 65 |
| Kaskie, John, out of town, | 1 65 |
| Kautnus, H., out of town, | 1 65 |
| Korauss, Fred H., out of town, | 1 65 |
| Labonty, Joseph, left town, | 2 90 |
| Latoux, Roseion, left town, | 1 65 |
| Le Farrier, John, paid in Claremont, | 1 65 |
| La Flamme, Wm. H., not of age, | 1 65 |
| Lahiff, Wm., paid in Massachusetts, | 1 65 |
| Lane, Charles J., error in inventory, | 1 65 |
| Lang, Arthur, not of age, | 1 65 |
| Leach, James A., poor, | 8 91 |
| LeClaire, Ralph, not of age, | 1 65 |
| Levette, Mike, emigrated, | 1 65 |
| Leware, Joe, unknown, | 1 65 |
| Libby, Preston, ill, | 1 65 |
| Litchmond, Samuel, left town, | 1 65 |
| Lovely, Alfred, left town, | 1 65 |
| Lower, Jeremiah, dead, | 1 65 |
| Lucius, George, gone, | 1 65 |
| Mackey, Jerry, left town, | 1 65 |
| McIntosh, Henry S., over 70, | 1 65 |
| Manseau, Henry J., left town, | 1 65 |

| | |
|---|---|
| Marshall, G. H., left town, | 1 65 |
| Mason, Eug. W., paid in Mass., | 1 65 |
| Moshan, Geo., unknown, | 1 65 |
| Maubers, James, unknown, | 1 65 |
| McCallister, Harry, unknown, | 1 65 |
| McCushing, J. W., paid in New York, | 1 65 |
| McCushing, Geo., paid in New York, | 1 65 |
| McDought, Hugh, paid in Winchester, | 1 65 |
| McDonald, Israel, left town, | 1 65 |
| McInnis, Fred, left town, | 1 65 |
| McKee, Robert, left town, | 1 65 |
| McKee, Victor, left town, | 1 65 |
| McLarney, Wm., left town, | 1 65 |
| Merchant, John, left town, | 1 65 |
| Meriana, Frank, double tax, | 1 65 |
| Meyers, B. A., left town, | 1 65 |
| Millette, Ludger, left town, | 1 65 |
| Miller, Charles, left town, | 1 65 |
| Mitchell, G. L., paid in Nashua, | 1 65 |
| Molaskey, Mike, unknown, | 1 65 |
| Montplaiser, Gidon, unknown, | 1 65 |
| Moses, Alec, unknown, | 1 65 |
| Morgan, John, left town, | 1 65 |
| Morass, Peter, left town, | 1 65 |
| Morris, Ed., left town, | 1 65 |
| Morse, Wm. H. Jr., left town, | 1 65 |
| Nelson, Wallace, unknown, | 1 65 |
| Nichols, Fred, unknown, | 1 65 |
| O'Brien, Allen, Mrs., poor, | 19 80 |
| O'Brien, James, paid in Mass., | 1 65 |
| O'Donald, John, paid in Nashua, | 1 65 |
| O'Leary, Daniel, over 70, | 1 65 |
| O'Leary, Martin, dead, | 1 65 |
| Osborne, E. E., double tax, | 1 65 |
| Peputickas, G., out of town, | 1 65 |
| Papathunosier, A., out of town, | 1 65 |

| | |
|---|---|
| Parker, Henry R., water trough, | 3 00 |
| Papatinerim, Henry, unknown, | 1 65 |
| Padneau, Ed., gone to Concord, | 1 65 |
| Patterson, Fred L., gone out of town, | 1 65 |
| Peprill, Anson, gone out of town, | 1 65 |
| Pickett, Geo., poor, | 1 65 |
| Pinio, Wm. L., left town, | 1 65 |
| Plouf, Paul, paid in Mass., | 1 65 |
| Plum, Walter, gone west, | 1 65 |
| Pratt, Charles, gone west, | 1 65 |
| Precent, Frank, out of town, | 1 65 |
| Pregant, Joseph, over 70, | 1 65 |
| Presel, Jacob, left town, | 1 65 |
| Putuzes, J., left town, | 1 65 |
| Racine, Phillip, left town, | 1 65 |
| Reese, Glenn, left town, | 1 65 |
| Rise, Charles O., poor, | 1 65 |
| Richards, W. A., soldier, | 1 65 |
| Rixford, Henry, dead, | 1 65 |
| Rivers, W. C., double tax, | 2 80 |
| Roach, Michael, poor, | 1 65 |
| Rosa, Nichli, can't find, | 1 65 |
| Rowe, George, left town, | 1 65 |
| Russell, Mrs. Harvey, poor, | 14 52 |
| Rylander, Walter V., left town, | 1 65 |
| Sarkin, James, dead, | 1 65 |
| Sawyer, Ed. H., left us, | 1 65 |
| Searls, Moses, unknown, | 1 65 |
| Sepho, Nichols, double tax, | 1 65 |
| Shea, Wallace, double tax, | 1 65 |
| Sherman, William, left town, | 1 65 |
| Schultz, Sam, left town, | 6 60 |
| Skinner, A. Carl, error in inventory, | 4 95 |
| Smith, Walter G., left, | 1 65 |
| Smith, Edwin A., left us, | 1 65 |
| Spaulding, Lester P., left town, | 3 30 |

| | |
|---|---|
| Sprague, Harry B., left town, | 1 65 |
| St. John, David, Est., poor, | 4 13 |
| St. John, Peter, paid in Hillsboro, | 1 65 |
| St. John, Geo., left town, | 1 65 |
| Sullivan, J. J., double tax, | 1 65 |
| Swatzer, Mike, unknown, | 1 65 |
| Sweeney, John, Est., poor, | 16 50 |
| Switzer, Charles, gone, | 1 65 |
| Sumner, Wm. H., paid in Hillsboro, | 1 65 |
| Taylor, H. H., double tax, | 8 25 |
| Tepla, Andrew, unknown, | 1 65 |
| Toofiper, Speros, left town, | 1 65 |
| Tottingham, E. C., paid in Mass., | 1 65 |
| Towne, Wyman, left town, | 1 65 |
| Urakltitsis, Geo., gone to parts unknown, | 1 65 |
| Urakltitsis, Geo., | 1 65 |
| Urakltitsis, J. H., | 1 65 |
| Walker, Homer M., left town, | 1 65 |
| Wallace, Chauncey H., left town, | 1 65 |
| Ward, John, left town, | 1 65 |
| Ward, Harry, left town, | 1 65 |
| Weeks, Frank H., error in inventory, | 16 50 |
| Weeks, Louis, dead, | 1 65 |
| Welsh, Oliver R., water trough, | 3 00 |
| Welsh, Herbert, unknown, | 1 65 |
| Wheeler, Edward, not of age, | 1 65 |
| Wilber, Weston E., error in inventory, | 3 80 |
| Wilder, Daniel, soldier, | 16 50 |
| Wilder, Roy, out of town, | 1 65 |
| Wilder, Frank J., double tax, | 1 65 |
| Willis, Geo. W., poor, | 3 30 |
| Wilson, Clarence L., sick, | 1 65 |
| Winn, Arthur, left, | 1 65 |
| Wood, Thomas, left, | 1 65 |
| Wood, Dana, left, | 1 65 |
| Woodbury, Henry W., water trough, | 3 00 |

| | |
|---|---|
| Wyman, John E., error in inventory, | 8 25 |
| Wanka, Philip, left, | 1 65 |

NON RESIDENT.

| | |
|---|---|
| Holman, Ed. L., over tax, | $18 15 |

GEO. E. FORBES,
FRANK K. JEWETT,
ADOLF W. PRESSLER,
Assessors of Keene.

Keene, N. H., Nov. 18, 1913.

# REPORT OF CITY CLERK.

To His Honor the Mayor and Gentlemen of the City Councils:

I herewith submit the report of my receipts from December 1, 1912, to December 1, 1913.

| | |
|---|---|
| Rent of stores, | $801 90 |
| Rent of land, rear of city hall, | 20 00 |
| Rent of city pasture, | 40 00 |
| Rent of part of city pasture, Keene Artificial S. Co. | 36 00 |
| Rent of reservoir, | 200 00 |
| Dog license fees, | 964 94 |
| House numbers, | 50 |
| Miscellaneous licenses, | 52 00 |
| Billiard and pool licenses, | 140 00 |
| Junk dealer's and collector's licenses, | 130 00 |
| Intelligence office licenses, | 4 00 |
| Taxable costs, | 397 72 |
| Thayer and Chapin fund, interest, | 200 00 |
| Cemetery funds for investment, | 800 00 |
| Histories of Keene, | 20 00 |
| Vital statistics of the Town of Keene, | 5 50 |
| Telephone tolls, | 19 52 |
| Moving picture licenses, | 200 00 |
| Sullivan brush fire, | 12 00 |
| Boston & Maine railroad, brush fire, | 6 20 |
| New England Machinery & Metal Co., battery, | 23 52 |
| Keene Gas & Electric Co., right of way, | 100 00 |
| Fire alarm junk, | 56 |
| Ladies' Wildwood Park association, | 262 12 |

| | |
|---|---|
| Western Electric Co., error on voucher No. 34, | 7 20 |
| Bowl sold, | 4 00 |
| Leon M. Willard, repeater, | 20 00 |
| Horatio Colony, books, | 6 00 |
| Dividend, Keene Five Cents Savings Bank, superintendent of cemeteries account, | 43 66 |
| Dividend, Keene Five Cents Savings Bank, O'Donnell fund, city pauper account, | 6 67 |
| Dividend, Keene Five Cents Savings Bank, Spaulding fund, city pauper account, | 2 65 |
| State of New Hampshire, for hedgehog bounties, | 17 00 |
| Beaver Mills, for repairing hose, | 3 20 |
| Keene Directory company, one-half map changes, | 3 37 |
| Cheshire County, trimming trees, | 26 25 |
| Burt cemetery fund, interest, | 7 50 |
| Merry-go-round license, | 10 00 |
| Forest Fire department, protection of forests, | 25 00 |
| Mrs. F. O. Nims, concrete assessment, | 21 33 |
| John R. Griffith, fruit license, | 17 00 |
| D. W. Newman, concrete assessment, | 16 75 |
| Robert C. Jones, error on voucher No. 1928, | 2 75 |
| George F. Stone, concrete assessment, | 5 92 |
| Walter R. Porter, concrete assessment, | 49 72 |
| Mrs. Walter R. Porter, concrete assessment, | 18 42 |
| Frederic A. Faulkner, concrete assessment, | 70 54 |
| Elliot Brothers, concrete assessment, | 59 98 |
| Holbrook Grocery company, concrete assessment, | 64 80 |
| Hiram Blake, Ash Swamp dam assessment, | 38 54 |

| | | |
|---|---|---|
| Henry Ellis, Ash Swamp dam assessment, | 8 11 | |
| Sylvanus A. Morse, Ash Swamp dam assessment, | 4 06 | |
| Horatio Colony, Ash Swamp dam assessment, | 105 48 | |
| Mrs. Horatio Colony, Ash Swamp dam assessment, | 18 25 | |
| Sanford G. Wilcox, Ash Swamp dam assessment, | 10 14 | |
| Emily I. Stearns, Ash Swamp dam assessment, | 4 06 | |
| Beaver Mills, pine from parks, | 54 19 | |
| Boston & Maine railroad, for books destroyed, | 82 30 | |
| | | $5,271 32 |
| Amount deposited in city treasury, | | $5,271 32 |
| Amount of proceeds of histories sold to December, 1913, | | $2,152 50 |
| Amount of proceeds of vital statistics of the town of Keene sold to December, 1913, | | $153 80 |

Respectfully,

FRANK H. WHITCOMB,
City Clerk.

Keene, December 1, 1913.

# REPORT OF CITY MESSENGER.

To His Honor the Mayor and Gentlemen of the City Councils:

For rental of city hall for one year ending December 1, 1913, $1,523.95, which has been deposited with the city treasurer by the city messenger.

Patrons ask for no other expenditures, for repairs in the hall, except for making stage front a little more modern, and for some new scenery.

Very truly,

ALBERT W. GREEN,
City Messenger.

Keene, December 10, 1913.

# REPORT OF SUPERINTENDENT OF HIGHWAYS.

To His Honor the Mayor and City Councils:

I herewith submit the following report for the year ending December 1, 1913.

## LIST OF PROPERTY BELONGING TO CITY OF KEENE USED BY THE HIGHWAY DEPARTMENT.

| | |
|---|---|
| City pasture, | $2,500 00 |
| Merchant gravel bank, | 800 00 |
| Stone quarry land, Concord road, | 400 00 |
| 1 steam roller and tools, | 2,500 00 |
| 10 horses, | 2,200 00 |
| 1 stone crushing plant, | 2,000 00 |
| 16 sidewalk snow plows, | 275 00 |
| 5 dump carts, | 250 00 |
| 12 harnesses, | 200 00 |
| 2 ashphalt heating kettles and tools, | 425 00 |
| 82 barrels asphalt, | 563 61 |
| 23 barrels tarvia, | 69 00 |
| 5,000 feet lumber, | 100 00 |
| 9 I bridge beams, | 100 00 |
| 2 snow rollers, | 100 00 |
| 1 express wagon, | 100 00 |
| 2 horse rollers, | 75 00 |
| 1 sidewalk roller, | 25 00 |
| 1 2-horse wagon, | 10 00 |
| 1 garbage cart, | 50 00 |

| | |
|---|---|
| 3 sleds, | 50 00 |
| 4 sand sleds, | 100 00 |
| 1 tip cart and harness, | 25 00 |
| 1 Climax road machine, | 25 00 |
| 1 Champion road machine, | 50 00 |
| 2 hard pan plows, | 25 00 |
| 2 sidehill plows, | 5 00 |
| 20 dump barrows, | 20 00 |
| 5 ladders, | 13 20 |
| 12 road drags, | 36 00 |
| 1 Towne macadam scraper, | 25 00 |
| 1 street sweeper, | 75 00 |
| 2 street cleaning carts and cans, | 20 00 |
| 1 gravel screen and bins, | 50 00 |
| 1 harrow, | 10 00 |
| 1 set chain falls, | 20 00 |
| 3 sets pully blocks and ropes, | 25 00 |
| 500 feet rope, | 25 00 |
| 1 sewer pump, | 20 00 |
| 2 tool boxes, | 10 00 |
| 6 chains, | 15 00 |
| 26 lanterns, | 15 00 |
| 6 baskets, | 4 00 |
| 2 grindstones, | 10 00 |
| 12 street blankets, | 50 00 |
| 6 storm blankets, | 6 00 |
| 8 fly nets, | 2 00 |
| 12 halters, | 5 00 |
| 6 stable brooms, | 2 00 |
| 10 horse brushes, | 2 50 |
| 5 curry combs, | 1 00 |
| 6 gravel screens, | 6 00 |
| 3 cross cut saws, | 5 00 |
| 5 hand saws, | 3 50 |
| 4 axes, | 3 00 |
| 6 iron rakes, | 1 50 |
| 5 wooden rakes, | 1 00 |

| | |
|---|---|
| 6 stone forks, | 4 00 |
| 4 hay forks, | 1 00 |
| 5 striking hammers, | 4 00 |
| 8 sledge hammers, | 8 00 |
| 4 nail hammers, | 2 00 |
| 3 paving hammers, | 1 50 |
| 17 hoes, | 3 40 |
| 52 shovels, | 21 00 |
| 3 bog hoes, | 2 00 |
| 30 picks, | 15 00 |
| 3 bush hooks, | 2 00 |
| 4 scythes and snaths, | 2 00 |
| 11 iron bars, | 7 50 |
| 7 tampers, | 3 50 |
| 2 trowels, | 50 |
| 2 augers, | 1 00 |
| 3 levels, | 3 00 |
| 2 bits and braces, | 1 00 |
| 6 oil cans, | 50 |
| 15 drills, | 4 50 |
| 2 jack screws, | 4 00 |
| Shims and wedges, | 1 00 |
| 8 wrenches, | 4 00 |
| 1 vise, | 2 00 |
| 1 wheel stone boat, | 5 00 |
| 2 stone boats, | 6 00 |
| 3 extra neck yokes, | 6 00 |
| 1 ice scraper, | 1 00 |
| 12 street brushes, | 6 00 |
| 1 spreader and wihffletree, | 2 00 |
| 2 cant hooks, | 1 50 |
| 10 crates paving bricks, | 6 00 |
| 1 forge, | 3 00 |
| 1 blasting battery, | 2 00 |
| 4 sprinkler carts, | 700 00 |
| | $14,341 21 |

## STREET REPAIRS.

| | |
|---|---|
| Adams street, | $52 00 |
| Adams street, stone dust, | 21 00 |
| Appian Way. | 24 00 |
| Appian Way, stone dust, | 33 00 |
| Appleton street, | 6 50 |
| Arch street, | 15 75 |
| Armory street, | 59 60 |
| Armory street, stone dust, | 25 00 |
| Baker street, | 43 75 |
| Baker street, stone dust, | 16 00 |
| Beaver street, | 267 51 |
| Blake street, | 145 88 |
| Blake street, stone dust, | 11 00 |
| Brook street, | 18 33 |
| Brook street, stone dust, | 21 00 |
| Boston Place, | 85 00 |
| Boston Place, stone dust, | 12 00 |
| Carpenter street, | 30 00 |
| Center street, | 131 25 |
| Center street, stone dust, | 10 00 |
| Chestnut street, | 23 79 |
| Church street, | 76 25 |
| Church street, stone dust, | 90 00 |
| Congress street, | 90 00 |
| Court street, | 13 50 |
| Crescent street, | 74 25 |
| Rotten stone, | 8 00 |
| Cross street, | 9 00 |
| Dartmouth street, | 155 90 |
| Dartmouth street, stone dust, | 18 00 |
| Davis street, | 22 75 |
| Dover street, | 11 00 |
| Dover street, stone dust, | 25 00 |
| Dunbar street, | 6 00 |
| Eastern avenue, | 2 00 |

| | |
|---|---|
| Elliot street, | 6 00 |
| Elm street, | 255 07 |
| Elm street, stone dust, | 125 00 |
| Emerald street, | 88 50 |
| Emerald street, stone dust, | 8 00 |
| Fairview street, | 12 00 |
| Federal street, | 5 25 |
| Forest street, | 60 20 |
| Forest street, stone dust, | 25 00 |
| Franklin street, | 18 00 |
| Foster street, | 61 00 |
| Foster street, stone dust, | 12 00 |
| Gardner street, | 4 50 |
| George street, | 63 82 |
| Giffin street, | 22 63 |
| Gilsum street, | 130 27 |
| Grove street, | 4 00 |
| High street, | 150 00 |
| Howard street, | 56 00 |
| Howard street, stone dust, | 28 00 |
| Hyde street, | 35 00 |
| Hyde street, stone dust, | 14 00 |
| Island street, | 409 35 |
| Jennison street, | 8 00 |
| Kelleher street, | 2 00 |
| Knight street, | 34 58 |
| Lamson street, | 6 00 |
| Leverett street, | 54 25 |
| Leverett street, stone dust, | 12 00 |
| North Lincoln street, | 56 00 |
| South Lincoln street, | 65 25 |
| South Lincoln street, stone dust, | 150 00 |
| Main street, | 758 13 |
| Trap rock, | 409 15 |
| Marlboro street, at Beaver brook bridge, | 461 61 |
| Marlboro street, at Beaver brook, stone dust, | 115 96 |
| McKinley street, | 9 00 |

| | |
|---|---|
| Myrtle street, | 10 00 |
| North street, | 23 50 |
| North street, stone dust, | 8 00 |
| Page street, | 14 41 |
| Park avenue, | 36 00 |
| Park avenue, crushed stone, | 18 00 |
| Pearl street, | 826 61 |
| Pearl street, stone dust, | 12 50 |
| Pine street, | 15 00 |
| Portland street, | 3 00 |
| Prospect street, | 29 00 |
| Prospect street, stone dust, | 14 00 |
| Ralston street, | 271 79 |
| Ralston street, stone dust, | 27 50 |
| Roosevelt street, | 5 00 |
| River street, | 40 60 |
| River street, stone dust, | 31 00 |
| Rule street, | 35 25 |
| Roxbury street, | 21 50 |
| Roxbury street, stone dust, | 11 00 |
| Rule street extension, | 440 68 |
| Russell street, | 94 00 |
| School street, | 4 00 |
| Spring street, | 16 00 |
| Spring street, stone dust, | 12 50 |
| Union street, | 26 75 |
| Valley street, | 18 50 |
| Valley street, stone dust, | 14 00 |
| Vernon street, | 64 50 |
| Washington street, | 370 39 |
| Water street, | 394 71 |
| Water street, crushed stone, | 128 40 |
| Paid Hugh J. McGuire, for grading roadway and laying 1,443 sq. yds. paving at $0.55, | 793 65 |
| Paid Webb Granite Co., for paving, | 715 66 |
| Freight on same, | 90 30 |

Also all old paving taken from West street.

| | |
|---|---|
| West street, | 154 13 |
| Wheelock street, | 4 00 |
| Wilder street, | 24 87 |
| Wilder street, stone dust, | 8 00 |
| Wilford street, | 92 33 |
| Winchester street, sidewalk, | 196 64 |
| Winchester street, stone dust, | 148 00 |
| Winchester court, | 100 00 |
| Winchester court, stone dust, | 18 00 |
| Winter street, | 6 00 |
| Woodburn street, | 17 75 |
| Expended on street at Edgewood, | 107 00 |

---

## ROAD REPAIRS.

| | |
|---|---|
| Ash Swamp road, | $86 15 |
| Beech Hill road, | 50 00 |
| Belvedere road, | 12 50 |
| Concord road, | 10 00 |
| Daniels Hill road, | 63 70 |
| Gilsum old road, | 25 50 |
| Hurricane road, | 50 00 |
| Marlboro road, | 121 75 |
| Roxbury road, | 172 75 |
| Sawyer road, | 25 25 |
| Stearns road, | 26 50 |
| Sullivan west road, | 83 75 |
| Thompson road, | 24 22 |
| Surry west road, | 25 67 |
| Work at "Nigger Hollow," | 553 00 |
| Railing, cement and tile, | 90 06 |
| Surry east road, | 25 94 |

Aside from the above repairs, there was approximately $3,000.00 spent for patroling roads and streets.

## PAVING WEST STREET.

| | | |
|---|---|---|
| The joint standing committee on streets let the contract for grading and paving with Shawmut brick, 1,936-3-10 sq. yds., to Hugh J. McGuire at $2.85 per sq. yd, | $5,518 45 | |
| The city to remove all waste material, furnish and set all curbing and grates. | | |
| Labor, setting curbing, | 376 86 | |
| Webb Granite Co., curbing, | 468 55 | |
| Boston & Maine, freight, | 26 70 | |
| Harry B. O'Neil, survey and inspecting, | 76 00 | |
| Paid Police department, watching, | 24 75 | |
| | | $6,491 31 |
| Less amount due from Keene Electric railway, | | 666 53 |
| | | $5,824 78 |

## CRESCENT STREET.

| | |
|---|---|
| Appropriation, | $500 00 |
| Labor, | 425 75 |
| Balance, | $74 25 |

## VICTORIA STREET.

| | |
|---|---|
| Appropriation, | $600 00 |
| Labor, | 388 25 |
| Balance, | $211 75 |

## WEST, FEDERAL AND LAMSON STREETS.

West, Federal and Lamson streets were completed this year, contract being let to Hugh J. McGuire for construction of bituminous macadam road.

| | | |
|---|---|---|
| Balance from last year, | $670 35 | |
| Credit from Highway Dept. for asphalt, | 543 54 | |
| | | $1,213 89 |
| Appropriation, | | 177 61 |
| Total, | | $1,391 50 |
| J. W. Carroll & Co., balance on walks, | $50 00 | |
| Hugh J. McGuire, | 1,341 50 | |
| | | $1,391 50 |

## WASHINGTON AND WINCHESTER STREETS.

On Washington street from the end of the state road to Gilsum street, and on Winchester street from Main street to Ashuelot bridge, the roadways were regraded and where necessary a good foundation of gravel put in, upon which about 5 inches of egg size crushed stone from Merchant's bank was spread and thoroughly rolled to about 3½ inches, then covered with an asphalt binder. Upon this was spread about 1 inch of trap rock pea stone, requiring seven cars of Bermudez road asphalt and one car Standard Oil company's binder B.

Total number of yards for both streets, 12,790.

| | | |
|---|---|---|
| Cost of labor, | $6,982 49 | |
| Cost of materials, | 6,437 65 | |
| Total, | | $13,420 14 |

Aside from the above was the cost of Water department for drainage and lowering water pipes.

## MISCELLANEOUS ITEMS OF REPAIRS.

| | | |
|---|---|---|
| Cleaning streets and gutters, | $1,825 37 | |
| Cutting and trimming trees, | 404 79 | |
| Repairing bridges, | 679 00 | |
| Sanding walks, | 206 26 | |
| Work at gravel banks, | 158 26 | |
| Washing brick paving, | 14 36 | |
| Repairing fence, | 19 25 | |
| Cleaning grates, | 51 15 | |
| Cleaning ice from ditches and sluices, | 102 80 | |
| Plowing walks, | 127 75 | |
| | | $3,588 99 |

## MARLBORO STREET BRIDGE.

The only permanent bridge work done the past year was the Marlboro street bridge near Beaver brook, for which a plan of Engineer Wadsworth's was accepted for a bridge with an entire cement floor supported by steel I-beams and other reinforcements, all incased in cement. The contract was let to the Keene Artificial Stone Co. for $1,600.

Aside from the above expense, the highway department was to remove old bridge, maintain and light a foot bridge during construction; also to remove stumps, etc., costing approximately $100.00. The grade being raised somewhat, the street had to be resurfaced at this point.

## STREET SPRINKLING, DUST LAYERS AND ROAD BINDERS.

The first of the season, one car of Calcium Chloride, one tank-car Tasscoil were used with varying results.

About the middle of July, it was deemed best to accept the Standard Oil Company's proposition to furnish and apply their 40 per cent. asphalt oil at 1.2 cents per square yard, the city to thoroughly clean all streets in a suitable manner to receive the oil. Two tank-cars of this material were used on the principal streets, payment being made for the number of square yards covered.

| | | |
|---|---|---|
| Assessments collected, | $1,500 00 | |
| Appropriated, | 2,000 00 | |
| Received from Pine Grove Springs Hotel, | 95 00 | |
| | | $3,595 00 |
| Account overdrawn, | $248 69 | |
| Labor for men and teams, sprinkling, | 1,123 25 | |
| Alden Spear's Sons, tasscoil, | 648 80 | |
| Salvoy Press Process Co., calcium chloride, | 222 95 | |
| Studebaker Bros. Co., water tank, | 161 50 | |
| Paid Standard Oil Co., | 823 33 | |
| Boston & Maine, freight, | 162 04 | |
| Reuben Ray, repairs, | 1 95 | |
| R. C. Jones, repairs, | 11 50 | |
| Keene Water department, labor, | 39 32 | |
| Samuel Wadsworth, services, | 13 37 | |
| | | $3,456 70 |
| Balance new account, | | $138 30 |

Aside from the above, one tank-car of tarvia B was used (being paid for with highway money), principally on Court street from Mechanic street northerly to end of macadam.

Total number of yards covered, 19,914.

| | | |
|---|---|---|
| Cost of tarvia, | $552 59 | |
| Freight, | 118 54 | |
| Labor, | 127 25 | |
| | | $798 38 |

Average cost per square yard, including cleaning streets, 4 cents per square yard.

The following named amounts have been deposited with the city treasurer:

| | |
|---|---|
| W. P. Hodgman, one-half line fence, city pasture, | $5 29 |
| John Green, one-half cutting tree, | 12 36 |
| Keene Artificial Stone Co., labor, | 42 00 |
| George Forbes, labor, | 4 00 |
| U. S. Government P. O. lot, labor, | 4 00 |
| Mrs. Helping, labor, | 2 50 |
| Arthur Barker, gravel, | 50 |
| W. E. Wilbur, horse collar, | 7 00 |
| Louis Nims, team, | 4 00 |
| Frank Cole, rotten stone, | 1 80 |
| Mr. Wright, one-half cutting trees, | 11 06 |
| C. L. Russell Sons, stone and gravel, | 3 40 |
| E. B. Eastman, cutting tree, | 5 00 |
| James Davis, labor, | 5 00 |
| Beaver Mills, logs, | 4 41 |
| Patrick Robbins, dynamite, | 2 40 |
| Joseph L. Clair, stone dust, | 50 |
| Bergeron & Bergeron, stone, | 8 25 |
| Hugh J. McGuire, labor, stone and gravel, | 487 61 |
| Dr. C. S. Walker, stone dust, | 3 00 |
| Cheshire Beef Company, labor, | 4 50 |
| J. S. Taft, cutting trees, | 9 40 |
| E. H. Fletcher, team, | 2 00 |
| D. R. & F. A. Cole, labor, | 14 46 |
| D. J. Hart, asphalt, | 1 45 |
| Deposited West, Federal and Lamson streets appropriation, asphalt, | 543 54 |
| Expense cleaning Beaver Brook, $15.50; received, | 11 00 |
| Deposited to Street Sprinkling department, | 95 00 |

| | |
|---|---|
| Deposited for two horses, | 360 00 |
| Deposited for one horse, | 150 00 |
| Drawing wood, city poor, | 35 40 |
| Keeping horses for Fire department, one year, | 260 00 |
| Packing and unpacking hydrants, | 9 00 |
| Answering 14 bell alarms, | 147 00 |
| Labor for Water department, | 11 00 |
| Rent of city pasture, E. H. Fletcher, | 40 00 |
| Rent of city pasture, Artificial Stone Co., | 36 00 |
| Telephone tolls, | 70 |

I would recommend that more permanent bridge work be done and that as fast as possible all bridges be constructed with cement floors, as each year the lumber is higher in price and it is harder to get it in suitable lengths of good quality, and the loads they have to sustain are heavier, owing to automobile trucks in particular; also all of the iron work on the present bridges should be painted the coming year.

Respectfully submitted,

ARTHUR A. WALLACE,
Supt. of Highways.

December 10, 1913.

# REPORT OF PARK COMMISSIONER.

To His Honor the Mayor and Gentlemen of the City Councils:

The park commissioner's report for the year 1913 must be of the same general character as those that have preceded it.

Fully the usual amount of work has been performed in Wheelock park. Late in the season, it was found that the smaller cherry trees in different sections, were infested with brown tail moths; these were all promptly cut and burned.

Scattered about are a number of trees, that in the near future, will require considerable trimming, and a few must be removed, on account of decay.

In Robin Hood forest, a substantial road has been constructed from the entrance on Roxbury street nearly to the top of the hill at the entrance of the Elliot lot, through which the city enjoys the right of way.

Several pine trees that had fallen have been removed, also a very few others in the driveway, for which the city has received $54.19.

JAMES S. TAFT,
Park Commissioner.

December 9, 1913.

# REPORT OF BOARD OF HEALTH.

To the City Councils of Keene:

The board of health of this city have been aware for some time that there should be some more permanent way of disposing of the waste, which must come from every family, which is known under the general name of "garbage." This way should be uniform, such as can be depended on. In the summer time more especially, there have been made to us a good many complaints of the existence of so called nuisances on account of this, which we are called on to abate.

The customs of some families to burn such waste in their cooking stove is very offensive to their neighbors, and creates another nuisance. Some families bury it, but we think there are not many such, some times it is spread on the garden where there is such, but that is not the proper way to dispose of it, and many complaints are made because of such. In such cases there is a neglect of doing even that. Then there are other cases, which is the more common way, is to have a person collect the waste and carry it away, to be used to feed to their stock. That may go well for a time, but after a while the collector disposes of his stock and therefore has no further use for the waste and ceases to call for it. In that case the waste accumulates, and the necessity arises of finding a new man to collect it. A good deal of delay and trouble is thus caused and the waste accumulates and becomes a nuisance even to the owner. There is nothing permanent and such a state of things cannot be depended on.

In the summer time, more especially, such waste as we have spoken of, should be removed every day from the hotels, restaurants and other places in and around the more thickly set-

tled parts of the city, and in other parts, two or three times each week. Many persons on or near the centre of the city have no place even to store a day's waste and so it should be taken daily. If such waste is not looked after it becomes a great resort for flies in the hot weather and should not be allowed.

We would suggest to the city councils, if it would not be for the best interests of all concerned, to pass an ordinance, appropriating a sum not exceeding $1,000.00 yearly, giving to some suitable person the control of the whole matter of collecting such waste, to extend through the whole city, where necessary, which means the whole, except in the remote parts, and make such person responsible for the work, and in that way do away with the condition of things which now exist, from necessity.

We are satisfied that it can be done for the aforesaid sum, not by one team, but by such help and such teams as such person may be able to procure, to work under his directions, and in that way systematize the business and make it a permanent and uniform part of the work of the city.

This does not refer in any way to the removal of ashes, papers or any other thing or substance than what would come under the head of waste liable to decay and become a nuisance or injurious to the public health.

To be under such rules and regulations as your councils may impose.

F. D. WORCESTER,
L. WELLINGTON,
A. A. PRATTE,
Board of Health.

Keene, March 1, 1913.

# REPORT OF BOARD OF HEALTH.

To the City Councils of Keene:

Up to the present time this year your inspector has reported that he has made an examination of 883 cows owned by 130 persons and has pronounced them all in a healthy condition, and we have issued licenses to all of them granting permission to sell milk.

This is as against 595 cows and 95 owners up to the same time last year.

F. D. WORCESTER,
L. WELLINGTON,
A. A. PRATTE,
Board of Health.

Keene, April 1, 1913.

# REPORT OF BOARD OF HEALTH.

To the City Councils of the City of Keene:

During the past year from October 1, 1912, to the first day of October, this year, there have been 141 applications to this board by as many persons for the right to sell milk in this city. The whole number of cows they represented as keeping for that purpose was 940.

The inspector has reported that he has examined each cow as well as each place where they were kept, and has called them all in a healthy condition and every place sanitary. Upon his representations there have been issued to each person applying, a license to sell as he wished. The applications were filed with this board and licenses issued as follows, viz:

| | |
|---|---|
| November 4, 1912, | 121 |
| December 17, | 210 |
| January 2, 1913, | 188 |
| January 16, | 28 |
| January 31, | 64 |
| February 7, | 77 |
| February 15, | 124 |
| March 6, | 71 |
| August 4, | 57 |

Being for the year licenses for the keeping of 940 cows, as against 809 one year ago, and as against 1,031 two years ago, an increase of 131 since our last report, still 91 less than in 1911.

No other reports have been made to this board. No money has come into our hands during the year.

L. WELLINGTON,
F. D. WORCESTER,
A. A. PRATTE,
Board of Health.

Keene, October 1, 1913.

# REPORT OF BOARD OF HEALTH.

To the City Councils of the City of Keene:

In making our report for the year, we record the usual amount of the ordinary business, so called, which we have had to consider.

As far as we know, the affairs of this department have been conducted in as satisfactory a manner, as it is possible under the circumstances, and we consider the city in many respects, a clean city, and the health of the citizens as good as could be expected. There have been less contagious diseases than usual, certainly less than last year. There will always be some, but considering the number of such cases, we may consider ourselves very fortunate.

In the ordinary matters to which our attention has been called, there is nothing to be reported as being of special interest, nor have we any suggestions to make.

In the matter of contageous diseases, so called, there have been for the past year reported to this board as follows, viz: Scarlet fever cases, 12; measles, 8; diphtheria, 1; typhoid fever, 9, making 30 in all. From among that number, there has been one case that proved fatal. That was a case of typhoid fever. There are five cases of typhoid fever in the city today, but we hope all are in a fair way of recovery. All of the fever cases have been since the first of October, except one. Some of them we think were contracted out of the city, but perhaps not all. The cause of those occurring here has not been ascertained. These things are sometimes hard to trace.

We wish to call attention of the different physicians to the importance of reporting every disease, where the law requires

it, to the local board of health, at once. It is not always done and it seems to us there can be no excuse for it. The state board of health are very exacting on that point as they have the right to be. Unless that is done the law places a fine of $100.00 as a penalty for not complying with the law in each and every case. And although nothing has been done so far to enforce the implicit obedience in that matter, we see that it may be necessary, where disobedience is the rule, if persisted in.

We must have the facts in each and every case if we are to act intelligently and promptly.

L. WELLINGTON,
F. D. WORCESTER,
A. A. PRATTE,
Board of Health.

Keene, December 1, 1913.

# REPORT OF TRUSTEES OF KEENE PUBLIC LIBRARY.

To the Honorable Mayor and Board of Aldermen:

The trustees of the Keene Public Library submit the following report:

Since the completion of the new stack room the work at the library has run along very smoothly. The privilege of the open stack has been very much appreciated by the library patrons.

The larger reference room has been especially useful, and many times has required the constant attention of one of the librarians. It is often taxed to its limit and it has been necessary to add extra chairs. The reading rooms have also had a large patronage.

In June and July it was thought advisable to open the library from 10 o'clock in the morning to 9 at night and Miss McGregor was engaged as an assistant librarian. As this was not the most favorable time of the year to judge of the benefit to the public, the same plan was adopted for three months beginning September 1. This has been very much appreciated by students and club members; the average circulation has been very satisfactory. The expense of this experiment has been met from the interest upon the Thayer fund. Work at the library really requires the extra assistant and if at the same time the library can be made more useful and of more benefit to the community by the longer hours it is desirable to keep it open.

Miss Saxton has done splendid work in bringing the young people into closer touch with the library. She formed a Sum-

mer Vacation Reading club, which was joined by 75 children, and in the fall those who had been successful in finishing the course of reading received a certificate which the trustees had prepared. The children were entertained in Library hall by the librarian, assisted by Miss Wright and Miss Stevenson of the model schools, members of the board of trustees being present. This is leading up to the Children's room which the trustees hope can be brought about in the near future.

The trustees have appreciated very much the painstaking and efficient work of Miss Saxton and her assistants in bringing about greater service on the part of the library to its patrons. This has been accomplished not only through increasing the hours in which the library is open, but by assistance offered and frequently rendered in reference and research work, and in constantly placing before the patrons of the institution the new books and suggestions leading to a wider use of the volumes on its shelves.

The librarian's report hereby appended gives further and interesting statistics.

MARY A. A. PRENTISS,
Secretary.

Keene, December 3, 1913.

# REPORT OF LIBRARIAN.

To the Board of Trustees of the Keene Public Library:

I have the honor to present the 38th annual report of the librarian for the year ending December 1, 1913.

Statistics are usually less rather than more interesting, but to the librarian they are very important since they indicate the activities of the library and while they cannot measure, they at least suggest the influence the library is exercising in the community. The statistics this year will surely have an interest, and, lest in the tabulated form in which they are arranged at the end of the report they fail to receive a due reading, I beg to call your attention to a few facts regarding them.

The total increase in circulation over last year, which was greater than that for any previous year, is practically 5,000 (only lacking 2); the number of reader's cards issued exceeds that of last year by 97; there has been an increase, also, in the use of the reading rooms on Sunday afternoons, especially for the last two months; the reference work has required the time of one assistant for several hours daily throughout the fall, and while there are no definite figures, it is apparent that the reading rooms also are receiving a larger patronage.

Desirable additions have been made to the reference department in the new edition of The Century Dictionary and Cyclopedia, Ruoff's Standard Dictionary of Facts, Baker's Guide to the Best Fiction; Six volumes of the Census Report for 1910 and The Book of Knowledge or Children's Encyclopaedia.

Gifts of books, pamphlets and magazine subscriptions have

been received from Mr. H. S. Mackintosh, Miss Mary B. Dinsmoor, Mrs. William H. Elliot, the local Christian Science society; also city, state, U. S. government and library publications.

In the report of last year, several methods were indicated by which the library work might become more effective. The most important of these suggestions by consent of the directors, the administration committee has acted upon and for a part of the year (five months) a second assistant has been engaged and all the departments of the library have been opened to the public for the greater part of the day. The statistics given above will make it apparent to you that the help of a second assistant is necessary, and that the public appreciate the improved service, both in needed help and in the hours of opening.

Not all of the methods for library advertising which were mentioned last year have yet been put into practice, but it is hoped that much more may be accomplished in the coming year.

A little special work with the children has been attempted this year by interesting them in a "Vacation Reading List," as it was called, of especially good books. Not all of the young people who began reading from this list succeeded in reading a sufficient number of books to receive the certificate awarded by the trustees to those reading six or more, but many children who had never before visited the library became borrowers and are still enjoying the library privileges.

A suggestion made last year I would repeat: that we start a special collection of books to be loaned to the schools. It would not require a large addition to the present appropriation, and there is a need of this help from the library felt in nearly all the schools of the city.

The telephone greatly facilitates our work.

Material for a picture collection has been accumulating for several years and through the help of the principal and the pupils of the Elliot school, a beginning has been made in mounting and classifying this material, which should form the basis of a useful loan collection.

The librarian has attended two library meetings during the

year and has enjoyed the privilege and has gained many useful suggestions.

Following are the statistics for the year:

## STATISTICS.

Library statistics for the year, December 1, 1912, to December 1, 1913:

| | |
|---|---|
| Total number of accession, Dec. 1, 1913, | 19,753 |
| Total number of accessions during year, | 701 |
| Number volumes by purchase, | 650 |
| Number volumes by gift, | 51 |
| Number volumes by binding periodicals, | 87 |
| Total additions, fiction, including duplicates and replacements, | 282 |
| Total additions, non-fiction, | 419 |
| Number volumes lost or discarded, | 219 |
| Net additions, | 582 |
| Number of volumes rebound, | 146 |
| Number of reader's cards issued, | 582 |
| Largest number of volumes issued in one month, March, | 4,069 |
| Largest number of volumes issued in one day, Dec. 28, | 339 |
| Least number of volumes issued in one day, Jan. 23, | 58 |
| Average circulation per day, | 135 |
| Number volumes issued during year, fiction, | 31,873 |
| Number volumes issued during year, non-fiction, | 8,381 |
| Total circulation, | 40,254 |
| Total circulation last year, | 35,256 |
| Increase in circulation over last year, | 4,998 |
| Number readers using reference and reading rooms Sunday afternoons, | 292 |

---

## CLASSIFIED ACCESSIONS.

| | |
|---|---|
| General works, | 30 |
| Philosophy and religion, | 27 |

| | |
|---|---|
| Social science, | 53 |
| Philology, | 14 |
| Natural science, | 10 |
| Useful arts, | 21 |
| Fine arts, | 17 |
| Literature, | 34 |
| Biography, history and travel, | 98 |
| Periodicals, (bound vols.), | 92 |
| Fiction, new titles, | 105 |
| Duplicates and replacements, | 167 |
| Government publications, | 23 |
| Gifts, | 51 |

## CASH ACCOUNT.

| | | |
|---|---|---|
| Cash on hand, Dec. 2, 1912, | $4 21 | |
| Received from fines, reserve postals, etc., | 262 20 | |
| | | $266 41 |
| Expenditures: | | |
| City treasurer, fines, | | $244 79 |
| Express, | $3 06 | |
| Freight and truckage, | 8 28 | |
| Postals and stamps, | 3 11 | |
| Supplies, | 1 39 | |
| | $15 84 | |
| Refund from library expense for book fund, | | $15 84 |
| Cash on hand Dec. 1, 1913, | | 5 78 |
| | | $266 41 |

Respectfully submitted,

MARY LUCINA SAXTON,
Librarian.

December 3, 1913.

# REPORT OF OVERSEER OF THE POOR.

To His Honor the Mayor and Gentlemen of the City Councils:

I herewith submit the annual report for the year ending December 1, 1913.

This report does not include any of the cases which I have taken charge of during the year and found some other way of disposing of without having to make them fixed pauper charges.

During the year from December 1, 1912, to December 1, 1913, I have furnished aid to the following:

## CITY PAUPERS.

| | | |
|---|---|---|
| George W. Willis, | $114 41 | |
| Mrs. Nancy S. Baker, | 128 50 | |
| Charles F. Farnum, | 138 75 | |
| Nellie Lee, county charge after July 1st, | 42 00 | |
| Mrs. Ellen Hanley, county charge after July 1st, | 106 00 | |
| Mrs. Martha J. Marden, | 66 00 | |
| Charles O. Rice, | 96 00 | |
| Mrs. Donat Lamothe, | 100 00 | |
| James A. Barrus, | 16 00 | |
| George S. Dodge, | 16 67 | |
| A dependent soldier's widow, Mrs. Michael Gorman, | 81 14 | |
| | | $905 47 |

## COUNTY PAUPERS.

| | | |
|---|---|---|
| Clarence Wilson, | $88 00 | |
| Ellen Hanley, | 62 00 | |
| Nellie Lee, | 30 00 | |
| Mrs. Timothy Curran, | 82 21 | |
| Mrs. Burton Towne, | 106 54 | |
| Mrs. Louis C. Wells, | 151 00 | |
| John Buskey, | 72 00 | |
| Mrs. Lemere, | 72 01 | |
| Bridget Beals, | 72 00 | |
| Ella M. Thompson, | 72 00 | |
| Edward Partridge, | 90 00 | |
| Henry Mameau, | 72 00 | |
| Mrs. Harrison Smith, | 96 00 | |
| Charles C. Holden, | 60 00 | |
| Mrs. Nancy Sevigney, | 120 00 | |
| Fannie Avery, | 120 00 | |
| Mrs. Emily Blanchard, | 120 00 | |
| E. A. Clark, | 32 00 | |
| Charles O. Rice family, | 48 00 | |
| Mrs. Geo. Golden, | 76 50 | |
| Mrs. Ella King, | 96 00 | |
| Nellie Mahar, | 72 00 | |
| Mrs. Everett Newell, | 56 00 | |
| Mrs. Hattie Hastings, | 96 00 | |
| Mrs. Ruth Foster, | 96 00 | |
| Mary Crouch, | 60 00 | |
| James Magner, | 42 00 | |
| Mrs. William Whitney, | 10 00 | |
| Mrs. W. E. Senneff, | 8 50 | |
| | | $2,178 76 |
| Highway department, drawing wood, | | 35 40 |

## AID TO DEPENDENT SOLDIERS AND THEIR FAMILIES.

| | | |
|---|---|---|
| Mrs. Louis Wells, | $72 00 | |
| Mrs. Mary J. Barlow, | 84 00 | |
| Mrs. George H. Temple, | 144 00 | |
| Rent, a dependent soldier, | 78 00 | |
| | | $378 00 |

JOHN J. DONOVAN,
Overseer of Poor.

December 10, 1913.

# REPORT OF SUPERINTENDENT OF CEMETERIES.

To His Honor the Mayor and Gentlemen of the City Councils:

The undersigned respectfully presents his report for the cemetery department for the year ending November 30, 1913.

The affairs of this department are in good condition. The receipts for the year are slightly in advance of pervious years, and the expenditures somewhat heavier. This is in part owing to the building of a cement floor of substantial construction on the iron bridge connecting Woodland and Greenlawn cemeteries. This will prove to be a permanent improvement and also an economy. The fence around Washington Street cemetery has been painted with two coats of paint in a workmanlike manner. This was a much needed repair that adds materially to the appearance of this cemetery.

I would recommend that in the coming year a cement floor similar to the one on the carriage bridge be built on the iron footbridge between Woodland and Greenlawn.

This will make all the bridges in a condition that will bring their up-keep to the minimum. I would also recommend the painting of at least a part of the Greenlawn fence the coming year, if possible.

My receipts for the year are as follows:

| | | |
|---|---|---|
| Dec. 1912. | Sexton work, $35.50, labor, $5.00, loam, $10.00, fertilizer, $2.50, grass seed, $0.75, care of lots, $206.00, | $254 75 |
| Jan. 1913. | Sexton work, $88.00, labor, $7.00, loam, $10.00, fertilizer, $1.00, grass seed, $0.75, care of lots, $55.00, collected on lots sold, $107.00 | 268 75 |

| | | |
|---|---|---|
| Feb. Sexton work, $64.00, labor, $1.50, care of lots, $33.00, collected on lots sold, $110.00, | 208 50 | |
| Mar. Sexton work, $79.00, care of lots, $32.00, collected on lots sold, $55.00, | 166 00 | |
| Apr. Sexton work, $47.50, care of lots, $38.00, collected on lots sold, $95.00, Cheshire Provident Inst., $1.50 | 182 02 | |
| May. Sexton work, $42.50, labor, $2.75, care of lots, $35.00, collected on lots sold, $55.00, | 135 25 | |
| June. Sexton work, $41.50, labor, $3.50, care of lots, $20.00, collected on lots sold, $80.00, foundation, $8.00, | 153 00 | |
| July. Sexton work, $55.50, care of lots, $30.00, collected on lots sold, $105.00, | 190 50 | |
| Aug. Sexton work, $57.50, labor, $9.00, loam, $7.50, fertilizer, $1.00, grass seed, $0.75, collected on lots sold, $25.00, | 100 75 | |
| Sept. Sexton work, $29.50, labor, $43.00, loam, $27.10, fertilizer, $7.00, grass seed, $4.35, care of lots, $6.00, collected on lots sold, $110.00, | 226 95 | |
| Oct. Sexton work, $33.00, labor, $24.75, loam, $12.50, fertilizer, $2.75, grass seed, $2.00, foundation, $3.00, care of lots, $12.00, collected on lots sold, $85.00, | 175 00 | |
| Nov. Sexton work, $37.00, labor, $22.00, loam, $16.00, fertilizer, $3.50, grass seed, $2.50, care of lots, $44.00, collected on lots sold, $113.00, grass, $5.00, | 243 00 | |
| Total collections for year, | | $2,304 47 |

This amount I have deposited with the city treasurer and hold his receipts therefor.

Respectifully submitted,

WALTER E. MASON,

Superintendent.

November 30, 1913.

# REPORT OF LIQUOR AGENT.

To the Honorable Board of Mayor and Aldermen:

I herewith submit the following report as liquor agent, from Dec. 1, 1912, to Dec. 1, 1913.

Stock on hand Dec. 1, 1912, subject to leakage and evaporation:

| | | | |
|---|---|---|---|
| 8.612 | gallons Alcohol, | $24 96 | |
| 5.127 | gallons Whiskey, | 17 94 | |
| .382 | gallons French brandy, | 2 86 | |
| .241 | gallons N. E. rum, | 74 | |
| 1.089 | gallons California brandy, | 4 35 | |
| .596 | gallons Cherry rum, | 1 24 | |
| 2.016 | gallons Holland gin, | 7 05 | |
| 1.758 | gallons Sherry wine, | 2 64 | |
| 13 | bottles Ale, | 3 63 | |
| 3 | bottles Porter, | 84 | |
| | Bottles, | 8 00 | |
| | Labels, corks, | 5 00 | |
| | License, | 16 67 | |
| | Cabinet, | 15 00 | |
| | | | $110 92 |

## EXPENSES.

| | | |
|---|---|---|
| 224.969 | gallons Alcohol, | $652 41 |
| 80 | gallons Whiskey, | 280 00 |

| | | | |
|---|---|---|---|
| 8 | gallons California brandy, | 32 00 | |
| 21 | gallons Holland gin, | 63 00 | |
| 6 | gallons Port wine, | 9 00 | |
| 4 | gallons Sherry wine, | 6 00 | |
| 37.142 | gallons N. E. rum, | 13 00 | |
| 6.133 | gallons French brandy, | 46 00 | |
| 10 | dozen Ale, | 33 50 | |
| 13 | dozen Porter, | 43 55 | |
| 4½ | dozen Duffy's malt, | 40 50 | |
| 4½ | dozen Bourbon whiskey, | 47 00 | |
| | Sundry expenses, | 53 36 | |
| | Bottles and corks, | 74 73 | |
| | License, | 25 00 | |
| | Salary and rent, | 500 00 | |
| | | | $1,919 05 |
| | | | $2,029 97 |
| Cash on hand Dec. 1, 1913, | | | 25 84 |
| | | | $2,055 81 |

## SALES.

| | |
|---|---|
| Alcohol, | $926 95 |
| Whiskey, | 505 55 |
| French brandy, | 58 79 |
| N. E. rum, | 26 65 |
| California brandy, | 45 01 |
| Cherry rum, | 4 13 |
| Holland gin, | 124 33 |
| Port wine, | 22 40 |
| Sherry wine, | 19 55 |
| Ale, | 38 85 |
| Porter, | 53 90 |

| | | |
|---|---|---|
| Duffy's malt, | 59 00 | |
| Bourbon whiskey, | 81 03 | |
| Empties, | 8 00 | |
| Champagne, | 5 00 | |
| | | $1,979 14 |

Stock on hand Dec. 1, 1913, subject to leakage and evaporation:

| | | |
|---|---|---|
| Labels and corks, | $17 50 | |
| Cabinet, | 15 00 | |
| License, | 16 67 | |
| Bottles, | 10 75 | |
| Whiskey, | 2 60 | |
| Port wine, | 61 | |
| Sherry wine, | 1 30 | |
| Ale, | 4 48 | |
| Porter, | 1 40 | |
| California brandy, | 6 36 | |
| | | $76 67 |
| | | $2,055 81 |

Respectfully,

E. M. BULLARD,
City Liquor Agent.

---

STATE OF NEW HAMPSHIRE.

Cheshire, ss,

Sworn to this eighth day of December, 1913, before me,

FRANK H. WHITCOMB,
Justice of the Peace.

# REPORT OF PROBATION OFFICER.

To the Honorable Board of Mayor and Aldermen:

I herewith submit the following report as probation officer of the juvenile court for the year ending November 30, 1913.

| | |
|---|---|
| Number of complaints entered, | 12 |
| Boys, | 11 |
| Girls, | 1 |
| Cause of complaints: | |
| Disorderly conduct, | 1 |
| Truancy, | 1 |
| Larceny, | 2 |
| Stubborn child, | 2 |
| Carrying firearms, | 6 |
| Disposition of cases: | |
| Payment of costs, | 2 |
| Sent to Industrial school, | 2 |
| Placed on probation, | 8 |

Respectfully submitted,

GEORGE A. KEITH,

Probation Officer.

Keene, N. H., December 1, 1913.

# REPORT OF CITY PHYSICIAN.

To His Honor the Mayor and Members of the City Government.

I respectfully submit my report as city physician for the year 1913, as follows:

Police department:—I made three calls at station, and had ten office calls.

Health department:—I had twenty-three office calls, and vaccinated eight children.

Had no deaths or births.

E. C. HAVILAND,
City Physician.

December 9, 1913.

# REPORT OF BOARD OF EXAMINERS OF PLUMBERS.

To the City Councils of Keene:

During the past year there has been one master plumber's license issued, and six renewals of plumber's licenses, amounting to the sum of $4.00. There has also been collected the sum of $5.00 for fees, due for prior years which were unpaid.

DAVID W. MITCHELL,
CHARLES A. MADDEN,
ARTHUR A. PRATTE,
Board of Examiners

Keene, December 5, 1913.

# REPORT OF CHIEF ENGINEER OF FIRE DEPARTMENT AND SUPERINTENDENT OF FIRE ALARM TELEGRAPH.

To His Honor the Mayor and Gentlement of the City Councils:

As required by the city ordinance governing the fire department, I have the honor to submit my eighth annual report for the fiscal year ending November 30, 1913.

You will note from the following tables of fires and losses that the department has responded to 16 bell alarms, 80 still alarms, and 5 brush fire calls. This is an increase of 1 bell alarm and 10 still alarms over the calls of 1912. The estimated value of the buildings damaged by fire was $165,200.00. The damage to said buildings was $3,702.21. The insurance paid was $3,702.21. The value of the contents of these buildings was $61,857.00. The damage to said contents was $7,994.15, and the insurance paid was $4,119.02. The actual loss on buildings and contents in excess of insurance was $3,875.13.

Improvements and new apparatus added to the department: There have been purchased 1,000 feet of 2½-inch double jacket rubber lined fire hose, rubber coats and boots, and general supplies required to keep the department up to its usual standard. New quarters are being provided for the relief hook and ladder truck and when ready will greatly relieve the crowded quarters at the fire station, besides providing room for the new auto truck when purchased (the purchase of the same now being considered by the city). During the past year there has been an increase in the firemen's pay for which I wish to extend to the city councils the thanks and appreciation of the department (or firemen).

Apparatus and force: The apparatus and force of the department, under a chief and three assistant engineers, located on Vernon street, is as follows: The Keene Steam Fire Engine and Hose Company, J. H. Simpson, Captain (25 men), has Steamer No. 1, Button Steamer No. 2, one combination chemical and hose wagon, one Relief hose wagon; Washington Hook and Ladder Company, G. C. Simonds, Captain (20 men), has one service truck and one Relief truck; Deluge Hose Company, E. H. Applin, Captain (20 men), has one combination chemical and hose wagon.

There are now 7,300 feet of fire hose of which 2,500 feet are old and unreliable, 300 feet of chemical hose, 1,500 feet of linen hose at South Keene, six 6-gallon and four 3-gallon extinguishers, one cellar pipe, one 3 way Eastman Deluge set, uniforms, rubber coats, hats and boots for the department, four sets swing harnesses, two extra Barry collars, three sleds, and three sets Hobb's runners.

There has been 400 feet of hose not fit for fire service turned over to the water works department and 300 feet to the highway department.

I respectfully make the following recommendations: That the city purchase a triple combination automobile truck, and as the past city government has provided quarters for this much needed apparatus I sincerely trust the present city government will purchase the same without delay; that until the city does purchase the auto fire truck the department be allowed two pairs of horses to be kept in the fire station available at all times.

The new fire alarm telegraph system which has been operated in a most careful and efficient manner by Mr. E. B. Riley, has given excellent satisfaction. The expense of maintaining the system the past year has been very slight outside of the line work which has been more than in the past year on account of the telephone company resetting many of their poles, this change necessitating our putting on new arms. This work was done by Mr. Riley, the fire alarm electrician. I would recommend that all of the iron wire now in use which is about

five miles be replaced by insulated copper wire, also that one new fire alarm box be installed on upper Elm street and that all fire alarm boxes purchased in the future be of the non-interfering type.

Three new fire alarm boxes have been installed during the past year, one on Railroad street No. 113, one on Washington street opposite the Burdett Chair shop No. 27, and one on the corner of Beaver and North Lincoln streets No. 28.

I take the pleasure in further reporting that harmony prevails between officers and men of the several companies, that they appreciate their quarters and the liberal spirit manifested by the city councils in promptly providing for the needs of the department. It also gives me pleasure to speak of the valuable aid afforded by the chairman and members of the joint standing committee on fire department, and the superintendent of the streets. A most cordial relation exists among the members associated with me on the board of engineers, who with the officers, members of the department, and public, have assisted me during the past year, and to them and the city councils I extend my thanks.

LOUIS A. NIMS,
Chief Engineer and Superintendent of Fire Alarm Telegraph.

Keene, December 6, 1913.

---

## FIRE ALARM TELEGRAPH.

Location of boxes and instructions to firemen and officers:

Box 5. Main street, City Hospital.
Box 6. Main street, corner Emerald street.
Box 7. St. James street, opposite Holbrook Grocery Co.
Box 8. Main street, corner Railroad street.
Box 9. Central Square, on city hall.
Box 13. Beaver Mills, engine room, private box.
Box 14. Water street, corner Grove street.
Box 15. Water street, corner South Lincoln street.

Box 16. Main street, corner Marlboro street.
Box 17. Main street, corner Baker street.
Box 18. Marlboro street, corner Kelleher street.
Box 19. Lower Marlboro street.
Box 22. Vernon street, at Fire Station.
Box 23. Roxbury street, corner Beech street.
Box 24. Beaver street, corner Dover street.
Box 25. Washington street, near Giffin's mill.
Box 26. Spring street, corner Brook street.
Box 27. Washington street, corner Washington avenue.
Box 28. Beaver street, corner North Lincoln street.
Box 31. Washington street, opposite Pine street.
Box 32. Elm street, corner High street.
Box 33. Washington street, corner Gilsum street.
Box 35. Court street, corner Prospect street.
Box 37. Mechanic street, corner Pleasant street.
Box 41. Middle street, opposite Schoolhouse.
Box 42. West street, corner School street.
Box 43. West street, opposite Faulkner Office.
Box 46. Court street, corner School street.
Box 47. Court street, Keene Glue shop.
Box 52. Emerald street, corner Ralston street.
Box 53. Winchester street, opposite Winchester court.
Box 54. Island street, Fowler's box shop.
Box 57. Pearl street, on third pole south of track.
Box 65. South Keene.
Box 72. West street, corner Park avenue.
Box 73. Park avenue, corner Arch street.
Box 113. Railroad street, corner 93rd street.
Box 142. Willow street.

---

## TRANSMITTER CALLS.

Box 117. Edgewood.
Box 125. George street.

Box 132. Upper Elm street.
Box 147. Upper Court street.
Box 172. Colony Farm, West Keene.
Box 173. Arch street.
Box 153. Lower Winchester street.
Box 174. Maple street.
Box 12. Military Call.
Box 2. Still Alarm.
Box 122. Brush Fire Call.

The following signals were adopted by the board of engineers, January, 1907, and are as follows:

1. The superintendent has the right to strike one blow upon the bells at any time, to test the circuit; also to ring in one round from any box, preceded by a single blow, exactly five minutes after the noon stroke, on Saturdays, for the purpose of testing the boxes.

2. In case of a serious fire the engineers may cause a second alarm to be sounded from the nearest box. A second alarm is given by striking ten blows, followed by the box number.

3. As box 9, which is located on city hall, is still likely to be used for general alarm, and to be pulled for a fire which is not in or near the Square, the engineers will ring in a second alarm or four full rounds from this box, if there is fire of any magnitude near the square.

4. The old alarm on city hall will only be rung between 9 p. m. and 6 a. m., except in case of serious fire.

5. Arrangements have been made with the Beaver Mills Company and alarms of fire will be given on their whistle the same as by the bells.

# STATEMENT OF FIRES OCCURRING IN THE CITY OF KEENE, FROM DEC. 1, 1912, TO NOV. 30, 1913, INCLUSIVE.

| Date | Class of Buildings | How Occupied | Owner | Occupant | BUILDING Value | BUILDING Damage | BUILDING Insurance | BUILDING Ins. Pd. | CONTENTS Value | CONTENTS Damage | CONTENTS Insurance. | CONTENTS Ins. Pd. | Total or Partial Loss | Cause of Fire |
|---|---|---|---|---|---|---|---|---|---|---|---|---|---|---|
| 1912 | | | | | | | | | | | | | | |
| Dec. 8 | Wood | Dwell'g & Barn | J. H. Pender | J. H. Pender | 2,000.00 | 700.00 | 1,000.00 | 700.00 | | 628.58 | 900.00 | 628.58 | Partial | Not known |
| " 16 | Brick | Stores & T'm'ts | Lamson Est. | H. E. Swan & Co. | | | | | 12,000.00 | 100.00 | 7,000.00 | 100.00 | Partial | Combust'n in waste can |
| " 24 | Wood | Dwelling | Chas. Putney | Tenants | 5,000.00 | 15.00 | 4,000.00 | 15.00 | | | | | | Defective chimney |
| 1913 | | | | | | | | | | | | | | |
| Jan. 23 | Wood | Dwelling | William C. Hall | William C. Hall | 3,500.00 | 15.00 | 2,000.00 | 15.00 | | | | | | Defective chimney |
| " 26 | Br. & Wd. | Manufactory | Impervious Package Co. | Impervious Pkg Co. | 9,500.00 | 1,288.69 | 4,000.00 | 1,288.69 | 20,000.00 | 2,293.99 | 15,000.00 | 1,838.95 | | Sparks from blower |
| Feb. 4 | Wood | Dwelling | Emily I. Stearns | Emily I. Stearns | 5,000.00 | 12.00 | 2,600.00 | 12.00 | | | | | | Defective chimney |
| " 14 | Wood | Dwelling | Patrick Donohue | Patrick Donohue | 1,200.00 | 13.00 | 1,000.00 | 13.00 | | | | | | Defective chimney |
| Mar. 3 | Wood | Dwelling | Est. J. G. Warren | Tenants | 4,000.00 | 12.40 | 1,200.00 | 12.40 | | | | | | Defective chimney |
| " 3 | Wood | Dwelling | Est. J. G. Warren | Henry V. Foster | | | | | 500.00 | 13.25 | 500.00 | 13.25 | | Defective chimney |
| " 3 | Wood | Dwelling | Est. J. G. Warren | Wm. B. Chandler | | | | | 500.00 | 10.00 | 500.00 | 10.00 | | Defective chimney |
| April 2 | Wood | Dwelling | C. J. & S. M. Driscoll | C. J. & S. M. Driscoll | | | | | 500.00 | 475.50 | 500.00 | 475.50 | | Defective chimney |
| " 4 | Wood | Dwelling | Peter Cota | Peter Cota | 2,000.00 | 15.00 | 1,500.00 | 15.00 | | | | | Partial | Chimney fire |
| May 1 | Br. & Wd. | Stores & Offices | Keene Gas & Elect. Co. | Keene Gas & El. Co. | 35,000.00 | 367.50 | 29,500.00 | 367.50 | | | | | | Rubbish in cellar |
| " 1 | Br. & Wd. | Stores & Offices | Keene Gas & Elect. Co. | Perkins & Griffin | | | | | 8,837.00 | 505.00 | 7,500.00 | 505.00 | | Rubbish in cellar |
| " 1 | Br. & Wd. | Stores & Offices | Keene Gas & Elect. Co. | Geo. M. Rossman | | | | | 12,000.00 | 50.00 | 6,000.00 | 37.50 | | Rubbish in cellar |
| " 1 | Br. & Wd. | Stores & Offices | Keene Gas & Elect. Co. | Walter A. Sawyer | | | | | | 275.00 | 1,500.00 | 275.00 | | Rubbish in cellar |
| " 3 | Brick | Pail & Pkgs. | Keene Wooden Ware Co. | Keene W'd'n Wr. Co. | 80,000.00 | Contents & B'ld'gs | | | | 142.83 | 68,000.00 | 142.83 | | Unknown |
| " 6 | Wood | Dwelling | Clarence A. Wright | J. Fred Dodge | 1,500.00 | 105.00 | 1,000.00 | 105.00 | | | | | | |
| " 14 | Wood | Dwelling | Helen L. Wright | Helen L. Wright | 6,000.00 | 100.00 | 4,600.00 | 100.00 | | | | | | |
| June 9 | Wood | Dwelling | Ella L. Damon | Wm. Lamay | 3,000.00 | 15.00 | 2,000.00 | 15.00 | | | | | | |
| " 12 | Wood | Mfg. purposes | Beaver Mills Co. | Beaver Mills Co. | | | | | | | | | | Unknown |
| " 12 | Wood | Mfg. purposes | Beaver Mills Co. | Sprague & Carleton | | | | | 5,000.00 | 3,500.00 | None | None | | Unknown |
| " 12 | Wood | Mfg. purposes | Beaver Mills Co. | Norwood Calef Co. | | | | | 2,500.00 | 15.00 | 2,000.00 | 15.00 | | Unknown |
| " 12 | Wood | Dwelling | Mary E. Halpine | Mary E. Halpine | 2,500.00 | 28.62 | 1,500.00 | 28.62 | | | | 77.41 | | Sparks from B. Mills fire |
| Sept. 8 | Wood | Dwelling | Est. J. G. Perry | Mr. Porter | 1,000.00 | 1,000.00 | 700.00 | 700.00 | | | | | Total | Defective chimney |
| " 24 | Wood | Dwelling | Peter Heffron | Tenants | 4,000.00 | 15.00 | 2,300.00 | 15.00 | | | | | | Old rags |
| | | | | | $165,200.00 | $3,702.21 | $58,900.00 | $3,402.21 | $61,857.00 | $7,994.15 | $109,400.00 | $4,119.02 | | |

16 Bell Alarms. 80 Still Alarms. 5 Brush Fires.

# REPORT OF JUSTICE OF THE POLICE COURT.

To the Honorable Board of Mayor and Aldermen:

The justice of the police court submits the following report for the period from December 1, 1912, to July 1, 1913.

Number of civil cases entered, 11; number of complaints entered, 254; for the following named offences, to wit:

| | |
|---|---|
| Arson, | 1 |
| Adultery, | 2 |
| Forgery, | 2 |
| Assault, | 20 |
| Assaulting officer, | 2 |
| Being father of bastard child, | 5 |
| Bigamy, | 1 |
| Buying junk without license, | 5 |
| Gambling, | 11 |
| Keeping gambling place, | 2 |
| Being stubborn child, | 1 |
| Being disorderly persons, | 2 |
| Disorderly conduct, | 5 |
| Truancy, | 1 |
| Rude and disorderly conduct, | 1 |
| Rude, indecent and disorderly conduct, | 3 |
| Larceny, | 10 |
| Carrying slungshot, | 1 |
| Violating liquor law, | 38 |
| Employing minor without posting notice, | 1 |
| Neglecting to support family, | 5 |
| Unlawfully operating motorcycle, | 3 |

| | |
|---|---|
| Being drunk, | 102 |
| Employing too many collectors of junk at one time, | 1 |
| Attempting to commit rape, | 2 |
| Being an idle and disorderly person, | 1 |
| Pretending to tell fortunes, | 5 |
| Idle and disorderly conduct, | 3 |
| Addressing to another offensive, annoying and derisive language in public place, | 3 |
| Riding bicycle on sidewalk, | 1 |
| Threatening and putting in fear, | 2 |
| Keeping disorderly house, | 2 |
| Playing cards on Sunday, for money, | 4 |
| Hunting without license, | 1 |
| Carrying dirk-knife, | 1 |
| Highway robbery, | 1 |
| Embezzlement, | 2 |
| Passing forged check, | 1 |
| Persons who paid fines, | 112 |
| Persons committed for non payment of fines, | 11 |
| Sentenced to Westmoreland, | 16 |
| Sentenced to jail, | 3 |
| Ordered to pay allowance to family, | 2 |
| Sent to Bethesda Home for Dependent Children, | 2 |
| Ordered to report to probation officer, | 4 |
| Held to Superior Court without bail, | 1 |
| Held to Superior Court, | 4 |
| Committed for want of bail, | 1 |
| Tried and acquitted, | 19 |
| Sentenced to pay costs, only, | 1 |
| Discharged for previous long continued good conduct, | 1 |
| Committed for offense not bailable before police court, | 1 |
| Cases not prosecuted to judgment, | 13 |
| Cases not prosecuted to judgment on payment of costs, | 6 |
| Cases dismissed on payment of costs, | 9 |
| Cases dismissed on account of marriage of parties, | 4 |
| Cases in which sentence was suspended, | 14 |

| | |
|---|---|
| Cases in which sentence was suspended on payment of costs, | 21 |
| Cases continued indefinitely, | 7 |
| Amount of fines paid to justice, | $830 00 |
| Amount of fines deposited in city treasury, | $830 00 |
| Amount of fines paid to special justice, | $40 00 |
| Amount of fines deposited by special justice, | $40 00 |

L. W. HOLMES,
Justice.

Keene, December 1, 1913.

# REPORT OF CITY SOLICITOR.

To His Honor the Mayor and Gentlemen of the City Councils:

During the past year the city has been free from litigation. The petition for the condemnation of the quarry property in Roxbury, N. H., belonging to E. B. Ellis of Northfield, Vermont, was settled by the city by purchasing the property of Mr. Ellis so that now the city is the owner of the Cass quarry property.

The only other matter affecting the city was the claim of Allan W. Nims of Sullivan, N. H., for injuries received by his horse by reason of a defective sluiceway on the Concord road. This claim was settled before suit was brought.

There are no matters pending before the superior court in which the city is a party.

In the police court there have been the usual criminal matters to attend to.

Respectfully submitted,

PHILIP H. FAULKNER,
City Solicitor.

Keene, N. H., December 10, 1913.

# REPORT OF TAX COLLECTOR.

To the Honorable Board of Mayor and Aldermen:

I herewith submit the following report:

## WATER COLLECTIONS.

| | | |
|---|---|---|
| Amount collected on 87th assessment, | $9,856 47 | |
| Amount collected on arrears, | 533 43 | |
| | | $10,389 90 |
| Amount collected on 88th assessment, | $10,827 20 | |
| Amount collected on previous assessment, | 502 90 | |
| Amount collected on arrears, | 374 60 | |
| | | $11,704 70 |
| Amount collected on meters, | | $8,632 35 |
| | | $30,726 95 |
| Deposited with treasurer, | | $30,726 95 |

## 1913 TAXES.

| | | |
|---|---|---|
| Amount to be collected, | | $176,792 12 |
| Collected and deposited, | $152,200 00 | |
| Discount allowed, | 2,342 66 | |
| Uncollected, | 22,249 46 | |
| | | $176,792 12 |

## 1912 TAXES.

| | | |
|---|---|---|
| Balance last report, | $24,451 79 | |
| Interest, | 376 85 | |
| | | $24,828 64 |
| Collected and deposited, | $23,096 21 | |
| Abated, | 666 51 | |
| Uncollected, | 1,065 92 | |
| | | $24,828 64 |

## 1911 TAXES.

| | | |
|---|---|---|
| Balance last report, | $1,057 98 | |
| Interest, | 41 81 | |
| | | $1,099 89 |
| Collected and deposited, | $434 78 | |
| Uncollected, | 665 11 | |
| | | $1,099 89 |

## 1910 TAXES.

| | | |
|---|---|---|
| Balance last report, | $585 37 | |
| Interest, | 99 73 | |
| | | $685 10 |
| Collected and deposited, | $451 86 | |
| Uncollected, | 233 24 | |
| | | $685 10 |

## STREET SPRINKLING.

| | | |
|---|---|---|
| Amount of 1913 assessment, | $1,554 00 | |
| Balance last report, | 236 82 | |
| | | $1,790 82 |
| Collected and deposited, | $1,500 00 | |
| Uncollected, | 290 82 | |
| | | $1,790 82 |

Respectfully,

CLARENCE A. WARDWELL,

Tax Collector.

Keene, December 5, 1913.

# REPORT OF CITY AUDITOR.

To the City Councils of the City of Keene:

I have examined the notes, bonds, deposit books and other securities belonging to the city in the hands of the city treasurer, and find the same correctly set forth in the proper schedules to be printed herewith in the annual report. I have also examined the books and vouchers of the several other city officers and find that their collections and deposits for the year ending November 30, 1913, were as follows:

| | Collected. | Deposited. |
|---|---|---|
| A. L. Wright, city treasurer, | $20,129 22 | $20,129 22 |
| W. R. Porter, city treasurer, | 83,524 69 | 83,524 69 |
| City clerk, | 5,271 32 | 5,271 32 |
| City messenger, | 1,523 95 | 1,523 95 |
| Tax collector, water assessments, | 30,726 95 | 30,726 95 |
| Tax collector, street sprinkling, | 1,500 00 | 1,500 00 |
| Tax collector, taxes, 1913, | 152,200 00 | 152,200 00 |
| Tax collector, taxes, 1912, | 23,096 21 | 23,096 21 |
| Tax collector, taxes, 1911, | 434 78 | 434 78 |
| Tax collector, taxes, 1910, | 451 86 | 451 86 |
| Tax collector, taxes, 1909, | 86 74 | 86 74 |
| Superintendent highways, | 2,274 08 | 2,274 08 |
| Superintendent cemeteries, | 2,304 47 | 2,304 47 |
| Superintendent water department, | 2,603 63 | 2,603 63 |
| Superintendent sewer department, | 2,118 11 | 2,118 11 |
| Superintendent drains, | 2,114 60 | 2,114 60 |
| City marshal, | 672 11 | 672 11 |
| Overseer of poor, | 2,621 13 | 2,621 13 |
| Librarian public library, | 244 79 | 244 79 |

| | Collected. | Deposited. |
|---|---|---|
| Justice police court, | 830 00 | 830 00 |
| Special justice police court, | 40 00 | 40 00 |
| Robert A. Ray, taxes collected, | 150 00 | 150 00 |
| L. Wellington, tags sold, | 3 00 | 3 00 |
| H. O. Wardwell, license collections, | 10 00 | 10 00 |
| H. K. Faulkner, library account, | 2 75 | 2 75 |
| T. J. Locke, library account, | 4 30 | 4 30 |
| D. W. Mitchell, license collections, | 9 00 | 9 00 |
| | $334,947 69 | $334,947 69 |

I have examined, verified and allowed all claims paid by the city during the fiscal year, amounting to $355,795.74, and the disbursements as reported by the city clerk agree with the entries made by the auditor upon his books.

Respectfully submitted,

F. H. KINGSBURY,

City Auditor.

Keene, N. H., December 8, 1913.

# VITAL STATISTICS.

# VITAL STATISTICS.

To His Honor the Mayor and Gentlemen of the City Councils:

In compliance with an act of the legislature, passed June session, 1887, amended by the legislature of 1889, requiring "clerks of towns and cities to furnish a transcript of the record of births, marriages and deaths to the municipal officers for publication in the annual report," I herewith submit the following:

# Births Registered in the City of Keene, N. H., for the Year Ending November 30, 1913.

| Date of Birth. | Name of Child (if any). | Sex and Condition. Male or Female. | Living or Stillborn. | No. of child 1st, 2d, etc. | Name of Father. | Maiden Name of Mother. | Occupation of Father. | Birthplace of Father. | Birthplace of Mother. | Age of Father. | Age of Mother. |
|---|---|---|---|---|---|---|---|---|---|---|---|
| 1894 | | | | | | | | | | | |
| May 29 | Ferdinand | M | L | 1 | Ferdinand LeBlanc | Elmire Bergeron | Laborer | Manchester | St. Eulalie, Ca. | 21 | 18 |
| 1895 | | | | | | | | | | | |
| Aug. 27 | Louis | M | L | 2 | Ferdinand LeBlanc | Elmire Bergeron | Laborer | Manchester | St. Eulalie, Ca. | 22 | 19 |
| 1907 | | | | | | | | | | | |
| Nov. 3 | Wardwell Fessenden | M | L | 1 | Marsden C. Holman | Bernice M. Wardwell | Marketman | Augusta, Ga. | Marlboro | 28 | 26 |
| 1909 | | | | | | | | | | | |
| June 3 | Paul Edward | M | L | 1 | Edward E. Brown | Margery L Mansfield | Clerk | Westmoreland | Keene | 24 | 19 |
| 1911 | | | | | | | | | | | |
| Oct. 23 | Jeanette Emily | F | L | 2 | Edward E Brown | Margery L Mansfield | Clerk | Westmoreland | Keene | 27 | 21 |
| 1912 | | | | | | | | | | | |
| July 22 | Bernard Lawrence | M | L | 4 | John M. Rogers | Margaret L. Reason | Machinist | Ottawa, Ca. | Keene | 35 | 28 |
| Aug. 29 | George Roland | M | L | 1 | Roland Pratt | Grace Brown | Laborer | Keene | Canada | 22 | 19 |
| Aug. 29 | Elizabeth | F | L | 1 | Percy E. Wheeler | Eva G. Cheney | Grocer | Hudson, Mass. | Newton, Mass. | 26 | 26 |
| Sept 23 | Barbara Louise | F | L | 1 | Clarence M. Brooks | Myra Amazeen | Engineer | Charlestown | New Castle | 35 | 21 |
| Nov. 2 | Albert | M | L | 7 | Fred Demerse | Lizzie Lemere | Laborer | Canada | Ellenburgh, N. Y. | 49 | 34 |
| " 3 | Frances Rollings | F | L | 1 | Edw. G. Caldwell | Jennie Rollings | Clerk | Alstead | England | 25 | 25 |
| " 9 | George William | M | L | 3 | E. B. Brown | Eva M. Vose | Turner | Nova Scotia | Keene | 29 | 31 |
| " 18 | Earl Joseph | M | L | 2 | Henry A. Hammond | Philemon Seveny | Laborer | Keene | Ashuelot | 22 | 23 |
| " 27 | Elizabeth | F | L | 4 | Donald S. Cummings | Hattie J. Hamblet | Clerk | Keene | Keene | 37 | 31 |
| " 27 | Charles | M | L | 5 | Donald S. Cummings | Hattie J. Hamblet | Clerk | Keene | Keene | 37 | 31 |
| " 29 | Robert Ernest | M | L | 1 | John P. Flanagan | Jessie Henderson | Janitor | Ireland | Chesterfield | 46 | 23 |
| Dec. 4 | Bernice Irene | F | L | 3 | Jesse L. Brown | Minnie E. Bates | Laborer | Canada | Keene | 25 | 20 |
| " 5 | Paul | M | S | 4 | Martin H. Sullivan | Catherine Gilbo | Clerk | Keene | Liberty, N. Y. | 40 | 40 |
| " 6 | James Edward | M | L | 2 | Edward L. Reason | Annie T. Auger | Woodworker | Keene | Keene | 26 | 22 |
| " 9 | Henry M. | M | L | 3 | Chas. H. Bennett | Flora B. Howard | Woodworker | Marlow | Alstead | 35 | 30 |
| " 10 | Mary Florence I. | F | L | 8 | Ferdinand Dion | Alexina Dubois | | Warwick, P. Q. | Saginaw, Mich. | 36 | 32 |
| " 11 | Everal Randall | M | L | 1 | Everal C. Haviland | Ethel Randall | Physician | Johnsonville, N.Y. | Brattleboro, Vt. | 35 | 27 |
| " 13 | Gladys May | F | L | 1 | Harry R. Cota | Helen L. Wells | Laborer | Roxbury | Southampton Ms | 22 | 17 |
| " 14 | Wm. Woodrow | M | L | 2 | Walter W. Shea | Maud H. Ward | Shoemaker | N. Concord, Vt. | Gardner, Me. | 29 | 28 |
| " 15 | Mary Louise E. | F | L | 8 | Joseph Boyea | Georgianna Buskey | Mill man | Dennimora, N. Y. | Somersworth | 33 | 34 |

## Births Registered in the City of Keene, N. H., for the Year Ending November 30, 1913.

| Date of Birth. | Name of Child (if any). | Sex and Condition. Male or Female. | Living or Stillborn. | No. of child 1st, 2d, etc. | Name of Father. | Maiden Name of Mother. | Occupation of Father. | Birthplace of Father. | Birthplace of Mother. | Age of Father. | Age of Mother. |
|---|---|---|---|---|---|---|---|---|---|---|---|
| Dec. 16 | Marion Grace | F | L | 1 | Frank L. Brown | Jessie Goodrich | Retired | Troy | Chesterfield | 45 | 35 |
| " 18 | | F | L | 3 | Lewis Martin | Luella M. Cutting | Mason | Highgate, Vt. | Hubbardston, Vt. | 25 | 23 |
| " 20 | Carolyn Alice | F | L | 1 | Herbert D. Chandler | Alice A. Oliver | Manager | Chester, Vt. | Surry, Me. | 30 | 26 |
| " 20 | Charlotte Helen | F | L | 2 | Herbert D. Chandler | Alice A. Oliver | Manager | Chester, Vt. | Surry, Me. | 30 | 26 |
| " 22 | Annabelle Elizabeth | F | L | 2 | Edgar D. Gilson | Eva H. Tenney | Wood turner | Templeton, Mass. | Chesterfield | 24 | 18 |
| " 23 | Harry Edwin Jr. | M | L | 1 | Harry E. Gassett | Lena M. Hopkins | Teamster | Orford | Keene | 29 | 20 |
| " 24 | Francis Eugene | M | L | 1 | George E. Stone | Viola C. Whittemore | Woodworker | Athol, Mass. | Winchester | 20 | 17 |
| " 24 | Violet Rosamond | F | L | 5 | Alfred E. Jarvis | Josephine Rule | Shoe shop | Allenburgh, N. Y. | Allenburgh, N. Y. | 34 | 37 |
| " 29 | Harold Lombard | M | L | 1 | Herbert Pelkey | Marg't M. Lombard | Comb shop | Keene | Keene | | 19 |
| " 30 | Dorothy Marion | F | L | 1 | Merrick S. Tibbetts | Marion A. Bean | Insurance agent | Sprucehead, Me. | Searsmont, Me. | 33 | 26 |
| " 31 | Leo Joseph | M | L | 5 | Charles A. Miller | Mamie M. Blanchard | Sawyer | Keene | Walpole | 29 | 26 |
| 1901 | | | | | | | | | | | |
| Aug. 3 | Rawson Walter | M | L | 2 | Walter R. Kirk | Harriet M. Church | Clerk | Springfield, Vt. | Townsend, Vt. | 27 | 28 |
| 1909 | | | | | | | | | | | |
| Dec. 18 | Roger Gurnsey | M | L | 5 | Sidney A. Nims | Annie M. Gurnsey | Manufacturer | Keene | Keene | 35 | 29 |
| 1911 | | | | | | | | | | | |
| Oct. 25 | Norris Gurnsey | M | L | 6 | Sidney A. Nims | Annie M. Gurnsey | Manufacturer | Keene | Keene | 37 | 31 |
| 1913 | | | | | | | | | | | |
| Jan. 2 | Robert Warren | M | L | 1 | Lester E. Thayer | Carrie R. Campbell | Laborer | Swanzey | Swanzey | 20 | 18 |
| " 3 | Dorothy Mae | F | L | 2 | John E. King | Mae Dodge | Salesman | Baltimore, Md. | Boston, Ms. | 29 | 26 |
| " 3 | Paul Jean | M | L | 4 | Felix R. Perreault | Eugenie J. Chabot | Chair finisher | Bloomin't'n Minn | Bellows Falls, Vt. | 28 | 29 |
| " 4 | | M | L | 3 | Alfred J. Pregent | Delia T. Daley | Laborer | | Ireland | 25 | 19 |
| " 7 | Herbert Falk | M | L | 1 | Geo. H. Sherwin | Stella Falk | Bank clerk | Brattleboro, Vt. | New York, N. Y. | 29 | 24 |
| " 8 | True Barker | M | L | 1 | Ira A. Putney | Bessie Barker | Farmer | Hopkinton | Dublin | 34 | 32 |
| " 9 | Stanley | F | L | 1 | Frank Janilkowski | Nellie Kurkja | Mill worker | Russia | Russia | 29 | 22 |
| " 10 | William Skerry | M | L | 3 | Kenneth R. Maclean | Ethel Skerry | Barber | Halifax, N. S. | Halifax, N. S. | 26 | 27 |
| " 11 | Barker Cramton | M | L | 1 | Richard C. Carrick | Annie V. Crampton | Insurance | Rutland, Vt. | Tinmouth, Vt. | 28 | 25 |
| " 11 | Vilette | F | L | 5 | Bertram A. Powers | Mertie C. Martin. | Clerk | Washington | Stanbridge, P. Q. | 32 | 40 |
| " 17 | Marie Rose F | F | L | 1 | Adelard Cormier | Ida Jacob | Laborer | St. Celestin, P. Q. | Bradford, Vt. | 26 | 25 |
| " 21 | Joseph Arthur | M | L | 14 | Joseph Duquette | Marie E. Roy | Laborer | Pittsburgh, N. Y. | Redford, N. Y. | 48 | 38 |

## Births Registered in the City of Keene, N. H., for the Year Ending November 30, 1913.

| Date of Birth | Name of Child (if any). | Sex and Condition. Male or Female. | Living or Stillborn. | No. of child 1st, 2d, etc. | Name of Father. | Maiden Name of Mother. | Occupation of Father. | Birthplace of Father. | Birthplace of Mother. | Age of Father. | Age of Mother. |
|---|---|---|---|---|---|---|---|---|---|---|---|
| Jan. 23 | Joseph Alcide E. | F | L | 4 | Arthur Herbert | Regina | Spinner | St. Gregoire, P.Q. | St. Leonard, P.Q. | 27 | 28 |
| " 23 | Leone Perlie | F | L | 3 | Perley Davis | Leona Alger | Painter | Gilsum | Winchendon, Ms. | 46 | 25 |
| " 24 | Charles C. | M | L | 2 | Royal H. McKinnon | Martha J. Matthews | Electrician | Melrose, Mass. | Boston, Ms. | 24 | 22 |
| " 25 | Irene Pearl | F | L | 5 | George A. Morse | Delphine Eno | Carpenter | Nova Scotia | Rogersfield, N. Y. | 39 | 25 |
| Feb. 1 | Marie Gertrude F. | F | L | 1 | Alfred Bourke | Cora Breault | Machinist | Canada | Lowell, Ms. | 22 | 21 |
| " 3 | Ruth Hazel | F | L | 3 | James A. Main | Annie Austin | Painter | Canada | Bradford, Vt. | 37 | 42 |
| " 8 | Herbert Lewis | M | L | 2 | Joseph P. Gove | Jessie Lewis | Telegraph op'r | Keene | Marlow | 30 | 23 |
| " 13 | Emily Brooke | F | L | 2 | Wm. H. Watson | Edith W. Kingsbury | Prin. high school | Leeds, Eng. | Keene | 35 | 28 |
| " 19 | Charles Fletcher | M | L | 1 | Chas E. Bugbee | Abbie L. Waite | Mechanic | Montpelier, Vt. | Weston, Vt. | 63 | 30 |
| " 19 | Charles | M | L | 10 | Geo. D. Pickett | Mary Myers | Silver worker | Winchester | Newark. N. J. | 28 | 40 |
| " 20 | Ruth C. | F | L | 3 | Frank W. Streeter | Annie B. McDermid | Baker | Waterville, Ms. | Roxborough, Ont | 38 | 41 |
| " 21 | William Thomas | M | L | 1 | Chas. B. Morse | Margaret Malloy | R. R. shop | Keene | Keene | 23 | 22 |
| " 22 | Gladys Irene | F | L | 10 | Chas. H. Caster | Mary Fredenberg | Woodworker | Moor's F'ks, N.Y. | Cum'ings Hol. NY | 33 | 32 |
| " 24 | Doris Madaline | F | L | 4 | Merton E. Hart | Mary E. McGilvrey | Laborer | Stoddard | Peterboro | 43 | 41 |
| " 27 | | F | S | | James Quinn | Margaret Mullen | Boiler maker | England | Newmarket | | |
| 1900 | | | | | | | | | | | |
| Oct. 24 | Arthur George | M | L | 4 | George H. Chase | Katherine L. Swan | | Bennington, Vt. | Winchester | 34 | 25 |
| 1913 | | | | | | | | | | | |
| Jan. 1 | Ormond L. | M | L | 3 | Ormond L. Blake | Ethel M Newton | Salesman | Surry | Surry | 26 | 29 |
| " 23 | Joseph | M | L | 1 | | Grace L. Morris | | | Whitehall, N. Y. | | 19 |
| Feb. 11 | | M | L | 4 | Louis LaPoint | Lena Murray | Mason | Canada | Swanzey | 32 | 24 |
| " 28 | Farncis Whitman | M | L | 1 | Francis W. Rutter | Bessie B. Hughes | Bookkeeper | Waltham, Ms. | Swanzey | 29 | 30 |
| Mar. 1 | Pauline Bertha | F | L | 10 | Jos. A. Bergeron | Lydia Dubois | Woolen mill | Canada | Canada | 43 | 36 |
| " 1 | Doris May | F | L | 1 | Roy J. Strong | Bertha G. Barker | | Hinesburg, Vt. | Keene | 21 | 20 |
| " 8 | Robert Putnam | M | L | 1 | Robt. T. Kingsbury | Helen E. Putnam | Stationer | Keene | Fitchburg, Ms. | 39 | 27 |
| " 9 | Doris Carpenter | F | L | 3 | Don. J. Williams | Emma G. Carpenter | Reporter | Keene | E. Westmoreland | 29 | 26 |
| " 10 | James Patrick | M | L | 5 | Thos. P. Woods | Margaret A. Hayes | Mechanic | Keene | Keene | 37 | 37 |
| " 11 | Jane | F | L | 2 | Freeman Tilden | Mabel Martin | Author | Malden, Mass. | Ludlow, Vt. | 29 | 27 |
| " 14 | Ellsworth Marshall | M | L | 1 | Chester B. Price | Ethel Peterson | Postal clerk | Keene | S.Ashburn'm, Ms. | 23 | 21 |

## Births Registered in the City of Keene, N. H., for the Year Ending November 30, 1913.

| Date of Birth. | Name of Child (if any). | Sex and Condition. Male or Female. | Living or Stillborn. | No. of child 1st, 2d, etc. | Name of Father. | Maiden Name of Mother. | Occupation of Father. | Birthplace of Father. | Birthplace of Mother. | Age of Father. | Age of Mother. |
|---|---|---|---|---|---|---|---|---|---|---|---|
| Mar 15 | Alice Ellen | F | L | 2 | Gustave S. Giradet | Ethel J. Aldrich | Farmer | France | Marlboro | 29 | 27 |
| " 16 | James Lewis | M | L | 1 | Wilber Doody | Etta M. Mayo | Woodworker | Allenburg, N. Y. | Allenburg, N. Y. | 19 | 18 |
| " 16 | Roger G. L. | M | L | 1 | Fred G. Kemplin | Hazel E. Baker | Chauffeur | E. Hampton, Ms. | Mansfield, Ms. | 22 | 18 |
| " 19 | Joseph Alfred R. | M | L | 7 | Benj. Dicoteaux | Rosana Metivier | Laborer | Canada | Canada | 32 | 29 |
| " 20 | Alfred John | M | L | 9 | Alfred J. Loiselle | Martha Desilei | Chair maker | Harrisville | Canada | 41 | 39 |
| " 23 | Clarence Theodore | M | L | 4 | Theodore P. Barton | Cora M. Burdett | Shipping clerk | Lakewood, N. J. | Munsonville | 41 | 38 |
| " 25 | Mary Gladys B. | F | L | 2 | Dale A. Leslie | Ora M. Desilet | Shoemaker | Brooklyn, N. Y. | Harrisville | 20 | 22 |
| 1907 | | | | | | | | | | | |
| May 27 | James Joseph | M | L | 5 | Humphrey O'Leary | Ellen Carrigan | Mill hand | Ireland | Ireland | 38 | 35 |
| 1912 | | | | | | | | | | | |
| Nov. 5 | Anna Hasy | F | L | 3 | Jerome J. Sullivan | Hannah Carroll | Boiler maker | Ireland | Ireland | 35 | 35 |
| Dec. 23 | John C. | M | L | 5 | Maurice Carroll | Katherine Donovan | Boiler maker | Ireland | Ireland | 31 | |
| 1913 | | | | | | | | | | | |
| Jan. 4 | Mary Elizabeth | F | L | 1 | Richard Hodnett | Bridget M. O'Neill | Boiler maker | Ireland | Ireland | 33 | 36 |
| " 8 | Mary Ellen | F | L | 3 | Michael O'Leary | Kate Curran | Boiler maker | Ireland | Ireland | 43 | 39 |
| " 24 | Ruth Gurnsey | F | L | 2 | Eugene Callahan | Grace Gurnsey | Baker | Keene | Keene | 29 | 28 |
| Feb. 15 | Nora Ellen | F | L | 6 | James Winn | Nora Ryan | Machinist | Ireland | Ireland | 40 | 37 |
| " 21 | Valeire | F | L | 1 | Guy F. Lombard | Byrdis M. Safford | Salesman | Keene | Keene | 31 | 24 |
| Mar 20 | Ernesto | M | L | 7 | Louis Papile | Mary Trubbiano | Blacksmith | Italy | Italy | 38 | 34 |
| " 20 | Ernestina | F | L | 8 | Louis Papile | Mary Trubbiano | Blacksmith | Italy | Italy | 38 | 34 |
| " 22 | Frank Xavier. | M | L | 1 | Frank X. Cheney | Carrie R. Connor | Machinist | Oldtown, Me. | Swanzey | 24 | 20 |
| " 24 | Josephine | F | L | 5 | William Pitts | Anna Squires | Foundryman | Rutland, Vt. | Arlington, Vt. | 30 | 28 |
| " 24 | Annina | F | L | 2 | Pietro DiSalvio | Dominico Coppot | Blacksmith | Italy | Italy | 30 | 20 |
| " 28 | John Roswell | M | L | 1 | | Zilla A. Bliss | | | Gilsum | | 19 |
| " 30 | Robert Edison | M | L | 4 | James E. Morse | Mae Sweeney | Express clerk | Keene | Keene | 31 | 27 |
| Apr. 1 | Lucille Harriet | F | L | 1 | A. Carl Nordman | Cora I. Harris | Carpenter | Clinton, Iowa | Keene | 28 | 25 |
| " 2 | James Paul | M | L | 2 | Joseph Cote | Aurelia Heifeli | Farmer | Canada | Switzerland | 29 | 24 |
| " 2 | Mary Elizabeth | F | L | 2 | Clayton A. Walker | Grace Waterman | Printer | Woodstock, Vt. | Hartford, Vt. | 28 | 28 |
| " 3 | William Nelson | M | L | 2 | Albert J. Peters | Minnie Lemere | Laborer | Canada | Allenburgh, N. Y. | 24 | 25 |
| " 4 | | M | S | 18 | Amedee Poison | Adelina Ouelette | Chair maker | Canada | Canada | 49 | 43 |

# Births Registered in the City of Keene, N. H., for the Year Ending November 30, 1913.

| Date of Birth. | Name of Child (if any). | Sex and Condition. Male or Female. | Living or Stillborn. | No. of child 1st, 2d, etc. | Name of Father. | Maiden Name of Mother. | Occupation of Father. | Birthplace of Father. | Birthplace of Mother. | Age of Father. | Age of Mother. |
|---|---|---|---|---|---|---|---|---|---|---|---|
| Apr. 4 | Marie Cordelia B. | F | L | 8 | Honore Dubois | Clara Boisvert | Laborer | Canada | Boylston, Ms. | 42 | 40 |
| " 5 | Doris Mae | F | L | 6 | William Larmay | Mary A. Gilbo | Machinist | Burlington, Vt. | Keene | 33 | 30 |
| " 10 | John | M | L | 2 | Peter Riembiziski | Mary Branard | Chair maker | Poland | Poland | 35 | 22 |
| " 10 | Mary Ellen | F | L | 1 | Michael A. Cahalane | Ellen T. Hickey | Clerk | Westmoreland | Keene | 37 | 25 |
| " 10 | Francis Bert | M | L | 1 | Francis B. Patterson | Ellen Anderson | Chair maker | Winchester | Sweden | 20 | 25 |
| " 12 | Christine May | F | L | 3 | Clar'nce A Blanchard | Grace Whitcomb | Laborer | Keene | Richmond | 36 | 37 |
| " 13 | Edward Leroy | M | L | 2 | Earl Goff | Grace M. Green | Teamster | Sidney, Me. | Chester, Vt. | 21 | 21 |
| " 14 | Thelma | F | L | 4 | Carl M. Pratt | Mildred Burleigh | American express | Keene | Dover | 35 | 31 |
| " 15 | Francis Albert | M | L | 5 | George Brunelle | Katherine Gullinson | Blacksmith | Jeffersonville, Ms. | Arlington, Ms. | 32 | 35 |
| " 16 | Roy Wilfred | M | L | 1 | Wilfred Croteau | Mary Lorange | Laborer | Marlboro | Allenburgh, N. Y. | 23 | 20 |
| " 16 | Forrest William | M | L | 8 | Fred J. Cummings | Rossa E. Ellis | Ice dealer | Keene | Keene | 45 | 39 |
| " 16 | Annie Dora | F | L | 1 | Michael Vitale | Dora Blake | Shoemaker | Italy | Alstead | 24 | 18 |
| " 17 | James Whitcomb | M | L | 1 | Jas. A. Chalmers | Bertha E. Whitcomb | School teacher | Eureka, Ill. | Keene | 23 | 23 |
| " 20 | Susan Irene | F | L | 1 | Urban W. Reed | Helen King | Engineer | Andover, Vt. | Keene | 23 | 15 |
| " 22 | Kenneth | M | L | 3 | Geo. Beauregard | Sarah N. Nadeau | Fireman | Allenburgh, N. Y, | Keene | 24 | 22 |
| " 24 | Walter James | M | L | 4 | Myron L. Leslie | Grace Hall | Mill helper | Bangor, Me. | Rochester | 22 | 21 |
| " 25 | Doris | F | L | 5 | Wilfred C. Rivers | Delvina Beauregard | Wood dealer | Shalsburgh, Wis. | Keene | 52 | 42 |
| " 27 | James Daniel | M | L | 1 | Jas. D. Nazer | Anna E. Murdock | Chair maker | Halifax, N. S. | Penacook | 31 | 22 |
| " 28 | Roy Clark | M | L | 1 | Clark L. Darby | Laura Johnson | Laborer | Westminster, Vt. | Pittsfield, Vt. | 49 | 29 |
| " 29 | Rosamond Annie | F | L | 1 | Guy M. Thompson | Annie J. O'Brien | Forem'n box sh'p | Winchester | Keene | 32 | 34 |
| " 29 | | F | S | 1 | Frank M. Blackstock | Maud E. Hardy | Hatter | Amesbury, Ms. | Amesbury, Ms. | 53 | 17 |
| May 1 | Lulu Mae | F | L | 1 | Arthur W. Morey | Matilda Berger | Restaurant | Winchester | Dudley, Ms. | 39 | 38 |
| " 1 | Joseph | M | L | 7 | Lewis Boisvert | Eva Dubois | Blacksmith | Canada | Canada | 38 | 33 |
| " 6 | John William | M | L | 1 | Ernest J. LaBarre | Melinda M. Jolly | Blacksmith | Allenburgh, N. Y. | Keene | 21 | 18 |
| " 8 | Warren Herbert | M | L | 1 | Ralph P. West | Lillian Walker | Farmer | Plainfield, | Victory, Vt. | 21 | 29 |
| " 13 | Leslie Wellington | M | L | 2 | Arthur F. Seaver | Lucretia B. White | Sawmill | Harrisville | Marlboro | 39 | 27 |
| " 14 | Stella Maria C | F | L | 5 | Joseph B. Gregoire | Clara Dionne | Woolen mill | Harrisville | Canada | 39 | 35 |
| " 16 | Richard Benjamin | M | L | 1 | Clifford W. Loiselle | Hette O'Dette | Blacksmith | Gilsum | Harrisville | 36 | 28 |
| " 19 | Warren Lyman | M | L | 2 | Harry W. Greenleaf | Winnie A. Ellis | Shoe shop | Orange, Ms. | Keene | 29 | 26 |
| " 19 | Clifford Roy | M | L | 2 | Ernest LaCroix | Alvira Brown | Box maker | Quebec, Ca. | Groton, Ms. | 26 | 18 |

## Births Registered in the City of Keene, N. H., for the Year Ending November 30, 1913.

| Date of Birth. | Name of Child (if any). | Sex and Condition. Male or Female. | Living or Stillborn. | No. of child 1st, 2d, etc. | Name of Father. | Maiden Name of Mother. | Occupation of Father. | Birthplace of Father. | Birthplace of Mother. | Age of Father. | Age of Mother. |
|---|---|---|---|---|---|---|---|---|---|---|---|
| May 20 | Earle Winfield | M | L | 2 | Merrett E. Proulx | Florence V. Goddard | Carpenter | Canada | Orange, Mass. | 33 | 31 |
| " 22 | Katharine Geary | F | L | 4 | Wm. T. Winn | Katherine J. Irwin | Shoe cutter | Harrisville | Fall River, Ms. | 45 | 39 |
| " 23 | Helen Adeline | F | L | 4 | George A. Punt | Margaret Driscoll | Laborer | Walpole | Keene | 26 | 25 |
| " 25 | Mary Ellen | F | L | 1 | Jere F. McCarthy | Ellen R. Dennis | Ma. helper | Westmoreland | W. Hampton, Ms. | 28 | 19 |
| " 26 | Veronica Gladys | F | L | 1 | Edward Pregent | Nora Hebert | Wood worker | Ellenburgh, N. Y. | Altoona, N. Y. | 23 | 21 |
| " 28 | Doris Esther | F | L | 1 | Ernest E. Jackson | Esther M. Johnson | Teamster | No. Volney, Vt. | Sweden | 18 | 21 |
| " 29 | Armanti | M | L | 8 | Biagio Cappola | Madalinia Martina | Laborer | Italy | Italy | 46 | 42 |
| " 31 | Margaret May | F | L | 1 | Geo. O. Platts | Grace F. Gilpatrick | Machinist | Rindge | S. Boston, Ms. | 22 | 23 |
| 1882 Sept 30 | William S. | M | L | 5 | Wm. L. Martin | Lizzie A. Kellogg | Livery | Keene | Hemilton, N. Y. | 38 | 37 |
| 1913 June 2 | | F | S | 2 | Oliver Vigneault | Dora Bushea | Weaver | Canada | B. Falls, Vt. | 28 | 29 |
| " 4 | James Linwood | M | L | 2 | Thos. J. MaGee | Melvina M. Marcy | Painter | Keene | Richford, Vt. | 32 | 26 |
| " 5 | Wm. Henry | M | L | 2 | Wm. H. Dennis | Nellie Heffernan | Boiler maker | S. Hadley F., Ms. | Ireland | 23 | 25 |
| " 5 | Grace | F | L | 6 | Jas. F. Dinigan | Bertha A. Janson | Barber | Keene | St. Albans, Vt. | 29 | 25 |
| " 5 | Gladys | F | L | 7 | Jas. F. Dinigan | Bertha A. Janson | Barber | Keene | St. Albans, Vt. | 29 | 25 |
| " 7 | Gardner Guillow | M | L | 9 | Fred S. Wyman | Rosetta M. Guillow | Farmer | Keene | Keene | 41 | 31 |
| " 10 | Donald Austin | M | L | 6 | Barnard C. Cary | Eva R. Royce | Farmer | Chesterfield | Chesterfield | 32 | 29 |
| " 15 | Elizabeth Alice | F | L | 3 | Joseph Martin | Marion B. Guillot | Painter | N. Adams, Ms. | St Romold, Ca. | 24 | 23 |
| " 15 | | M | S | | Peter J. Labounty | Rosa Lower | Carpenter | Nelson | Malone, N. Y. | | |
| " 15 | Arlene Dorothy | F | L | 2 | Guy L. Pierce | Leona M. White | Carpenter | Chesterfield | Keene | 35 | 24 |
| " 16 | Adeline Rose | F | L | 2 | C. H. Beauregard | Molly C. Bergeron | Wood dealer | Keene | Keene | 32 | 27 |
| " 17 | Everett Ernest | M | L | 3 | Ernest I. Snow | Florence L. Wyman | Clerk | W. Swanzey | Keene | 33 | 29 |
| " 18 | Richard Arthur | M | L | 1 | Jos. W. Pregent | Della McCarthy | Shoemaker | Allenburgh, N. Y. | Ireland | 25 | 27 |
| " 27 | Raymond Howard | M | L | 2 | Earl H. Burt | Kate Wells | Livery man | Westmoreland | Walpole | 40 | 35 |
| " 28 | Clement Edmon | M | L | 3 | Abraham J. Jutres | Flora M. Beliveau | Shoemaker | Canada | Westbrooke, Me. | 26 | 24 |
| " 30 | Jeannette | F | L | 6 | Burton C. Greene | Lillian Trombley | Salesman | St. Albans Vt. | Port Henry, N.Y. | 45 | 39 |
| Feb. 28 | Stravuta | F | L | 2 | George Nano | Mary McGrath | Foundry man | Greece | Ireland | 32 | 28 |
| June 30 | James | M | L | 2 | Ignatus Alonis | Victoria Mitchel | Mica mill | Poland | Poland | 26 | 28 |
| July 1 | Emma Genevive | F | L | 1 | Jos. H. Trudelle | Agnes A. Despras | Farmer | Canada | Canada | 30 | 23 |

# Births Registered in the City of Keene, N. H., for the Year Ending November 30, 1913.

| Date of Birth. | Name of Child (if any). | Sex and Condition. Male or Female. | Living or Stillborn. | No. of child 1st, 2d, etc. | Name of Father. | Maiden Name of Mother. | Occupation of Father. | Birthplace of Father. | Birthplace of Mother. | Age of Father. | Age of Mother. |
|---|---|---|---|---|---|---|---|---|---|---|---|
| July 1 | Josephine Catherine | F | L | 2 | Jas. E. Driscoll | Mary McCarthy | Mach. helper | Keene | Ireland | 38 | 32 |
| " 3 | Newell Joseph | M | L | 2 | John T. Pair | Eva Castor | Teamster | Glenn's F., N. Y. | Keene | 25 | 20 |
| " 3 | Grace Nims | F | L | 3 | Harold A. Peart | Marg'ret Whitcomb | Manufacturer | Nashua | Keene | 32 | 28 |
| " 3 | Nelson Perley, Jr. | M | L | 3 | Nelson P. Coffin | Josephine Rounsevel | Music conductor | Newport | Newport | 40 | 39 |
| " 5 | Marion Helen | F | L | 1 | Geo. W. Nylander | Alice M. Guild | Farmer | Woodland, Me. | Keene | 26 | 24 |
| " 5 | Dorothy May | F | L | 3 | Forest L. Shattuck | Lorenza Lamourex | Pail maker | Marlboro | Providence | 21 | 22 |
| " 6 | Daniel Denis | M | L | 1 | John J. Callahan | Kathleen McKeon | Meat inspector | Worcester, Ms. | Belmont, Ms. | 33 | 29 |
| " 8 | Ray | M | L | 1 | John F. Jackson | Lottie L. Whitney | Tailor | Toronto, Ca. | New London, Ct. | 29 | 28 |
| " 11 | Emile Wilford | M | L | 1 | Adrien Joyal | Hattie E. Pregent | Chair seater | Quebec | Ellenburg, N. Y. | 23 | 22 |
| " 12 | Dorothy Rosmond | F | L | 4 | John H. Hickey | Mary I. McCarthy | Boiler maker | Keene | Westmoreland | 26 | 28 |
| " 12 | Frank | M | L | 4 | Caleb N. Wright | Florence I. Burgum | Laborer | Keene | Keene | 33 | 29 |
| " 12 | Mabel Marguerite | F | L | 4 | Thomas J. Ryan | Margaret Igoe | Boiler maker | Ireland | Ireland | 37 | 37 |
| " 14 | Eva | F | L | 2 | George Blair | Rosa Gobiel | Laborer | Canada | E. Jaffrey | 29 | 18 |
| " 14 | Annie Lucy | F | L | 1 | Wm. H. Miller | Ida M. Howland | Laborer | Keene | Westmoreland | 28 | 18 |
| " 14 | Marie T. Isabel | F | L | 2 | Omer Arsenault | Alma LaMothe | Laborer | Canada | Canada | 27 | 26 |
| " 15 | Bernard Cecil | M | L | 4 | Paul R. Jarvis | Nellie C. Marshall | Shoe finisher | Dannemora, N.Y. | Fitzwilliam | 33 | 33 |
| " 15 | Daniel Webster | M | L | 4 | Henry Blair | Florence Babb | Chair seater | Mineville, N. Y. | Lockport, N. Y. | 35 | 25 |
| " 16 | Ralph Arthur | M | L | 2 | Jos. A. Portwine | Gertrude A. St. John | Wood worker | Canada | Manchester | 21 | 18 |
| " 18 | | M | L | 1 | Geo. Nicholas | Sophia Dimoraptis | Laborer | Greece | Greece | 20 | 18 |
| " 18 | James | M | L | 3 | Michael J. Kilroy | Maria A. Carrigan | Laborer | Ireland | Ireland | 43 | 39 |
| " 20 | Ruth Estelle | F | L | 1 | Earl J. Hill | Una I. Mullin | Telegrapher | Claremont | Swanzey | 22 | 20 |
| " 20 | Margaret J. | F | L | | Henry T. Pinder | Alice J. Kelley | Machinist | Lowell | Lowell | 24 | 21 |
| " 21 | | M | L | 3 | Herbert M. Johnson | Amelia M. Carlson | Chauffeur | Hancock | Sweden | 32 | 30 |
| " 26 | George James | M | L | 1 | George Handy | Carrie McDevitt | Box maker | Richmond | Ireland | 23 | 22 |
| " 26 | Dorothy Edna | F | L | 2 | Winfield G. Farr | Edna S. Amidon | Musician | Chesterfield | Chesterfield | 32 | 29 |
| " 28 | Mildred Elizabeth | F | L | 1 | Perley Scarborough | Minnie Forest | | | | 20 | 17 |
| " 30 | Leona Eva | F | L | 4 | Harry J. Rice | Flora Blanchard | Teamster | E. Swanzey | Keene | 32 | 27 |
| " 30 | Joseph Weston | M | L | 7 | James F. Dodge | Nettie B. Carder | Farmer | Cary, Ill. | Lynn, Ms | 41 | 44 |
| Aug. 6 | George | M | L | 2 | Wm. Zinyowski | Mary ——— | Laborer | Russia | Russia | 30 | 24 |
| " 7 | Frank Lester | M | L | 2 | Charles McCann | Grace Handy | Electrician | Troy, N. Y. | Orange, Mass. | 35 | 20 |

## Births Registered in the City of Keene, N. H., for the Year Ending November 30, 1913.

| Date of Birth. | Name of Child (if any). | Sex and Condition. Male or Female. | Living or Stillborn. | No. of child 1st, 2d, etc. | Name of Father. | Maiden Name of Mother. | Occupation of Father. | Birthplace of Father. | Birthplace of Mother. | Age of Father. | Age of Mother. |
|---|---|---|---|---|---|---|---|---|---|---|---|
| Aug. 7 | Tuchermorich | F | L | | Demoner Dogyberg | —— Tuchermorich | Laborer | Poland | Poland | 28 | |
| " 9 | Ronald Joseph | M | L | 4 | Joseph Cote | Elizabeth Beaulieux | Spinner | Halifax, N. S. | Burlington, Vt. | 43 | 44 |
| " 10 | Laura Gertrude | F | L | 5 | Chas. H. Wright | Ella G. Hurd | Painter | Langdon | Newport | 33 | 33 |
| " 16 | George Donald | M | L | 2 | Geo. E. Newman, Jr. | Adelaide L. Seaver | Laborer | Alstead | Keene | 26 | 22 |
| " 17 | Ida Elizabeth | F | L | 1 | Henry F. Holbrook | Blanche Hildreth | Mail carrier | Harrisville | Swanzey | 38 | 20 |
| " 19 | Wilfrid Erwill | M | L | 3 | Harry M. Vorce | Dellena Callahan | Chauffeur | Canada | | 27 | 21 |
| " 23 | Anne | F | L | 9 | Alex. Larson | Seline M. Anderson | Tailor | Sweden | Sweden | 43 | 35 |
| " 26 | Dorothy Clara | F | L | 3 | Henry A. Hamlin | Flacy Dumini | Laborer | Irna, N. Y. | Malone, N. Y. | 37 | 27 |
| " 26 | | M | L | 3 | Hermon W. Farwell | Eliz'eth S. Whitcomb | Instructor | Keene | Keene | 33 | 34 |
| " 26 | | M | L | 1 | Ray P. Huntley | Grace M. Crain | Farmer | Marlow | Surry | | 18 |
| " 27 | Ellen | F | L | | Kenneth McLane | Ellen McLaughlin | Barber | | Scotland | | |
| " 29 | Thelma | F | L | 1 | Warren Day | Emma Chapman | Milkman | Leominster, Ms, | Richmond | 28 | 28 |
| Sept. 4 | Bertha Ida | F | L | 2 | Fred L. Gauthier | Elma L. Holt | Chair finisher | Nelson | S. Lyndeboro, Ms. | 34 | 37 |
| " 6 | Lena | F | L | 5 | Antonio Delbene | Clementine Fleppo | Railroad shop | Italy | Italy | 40 | 25 |
| " 7 | Dorothy | F | L | 3 | John Bolt | Antonia Miksis | Laborer | Russia | Russia | 28 | 28 |
| " 11 | Guisseppi | M | L | 5 | Emilo Properzio | Antonia Dintino | Laborer | Italy | Italy | 28 | 26 |
| " 12 | Hilda Rose | F | L | 3 | Arthur E. Ellis | Nettie Davis | Laborer | Keene | Conway, Ms. | 39 | 30 |
| " 12 | Charlotte Eva | F | L | 1 | Edward Rockwood | Minnie Morse | Laborer | Spencer, Mass. | Marlboro | 34 | 21 |
| " 14 | Wm. Henry J. | M | S | 1 | Wm. C. Gunning | Elizabeth S. Wilson | Blacksmith | Ireland | Ireland | 30 | 27 |
| " 18 | Richard Robert | M | L | 7 | Peter L. Sweeney | Belle Isrow | Millman | Templeton, Ms. | Lenburg, N. Y. | 32 | 32 |
| " 18 | Elizabeth Laura | F | L | 1 | Harry Wood | Anna Fry | Laundry | Hartland, Vt. | Woodstock, Vt. | 21 | 19 |
| " 20 | Norris M. | M | L | 1 | Chas. S. Aldrich | Lena Merrifield | Letter carrier | Keene | Troy | 42 | 37 |
| " 21 | Francis Charles | M | L | 1 | Joseph F. Denis | Pearl I. Leach | Chair factory | New York | Gilsum | 23 | 18 |
| " 23 | Verna A. | F | L | 2 | Frank H. Richardson | Elizabeth Marchant | Salesman | Boston | Canada | 29 | 28 |
| " 25 | Robert Hewes | M | L | 1 | Frank J. Domina | Christie L. Hewes | Overall cutter | Keene | Swanzey | 24 | 25 |
| " 25 | Charles Edgar | M | L | 2 | Willie F. Thayer | Ethel Davis | Railroad fireman | Marlboro | England | 21 | 21 |
| " 27 | Harold Potter | M | L | 1 | Wm. B. Kinson | Etta L. Potter | Gardener | S. Ashburn'm, Ms. | Fitzwilliam | 37 | 37 |
| " 27 | | F | L | 1 | Jas F. Lanigan | Clara J. Sandstrom | Boiler maker | Lowell, Ms. | Manchester | 34 | 25 |
| " 27 | Katherine Louise | F | L | 1 | | Alice May Laporte | | Canada | Keene | | 19 |
| " 28 | Joseph LeRoy | M | L | 4 | Charles Vincent | Mary Barcomb | Laborer | | Allenburgh, N. Y. | 26 | 23 |

# Births Registered in the City of Keene, N. H., for the Year Ending November 30, 1913.

| Date of Birth. | Name of Child (if any). | Sex and Condition. Male or Female. | Living or Stillborn. | No. of child 1st, 2d, etc. | Name of Father. | Maiden Name of Mother. | Occupation of Father. | Birthplace of Father. | Birthplace of Mother. | Age of Father. | Age of Mother. |
|---|---|---|---|---|---|---|---|---|---|---|---|
| Sept 28 | Josephine May | F | L | 2 | Charles A. Fay | Susan M. Harlow | Grocery clerk | Woodstock, Vt. | Barnard, Vt. | 26 | 24 |
| " 30 | Mary Lenoa | F | L | 2 | Howard E. Bent | Edna M. Crotto | Teamster | Keene | Marlboro | 22 | 23 |
| 1894 | | | | | | | | | | | |
| May 26 | Lawr'n'eM'Collest'r | M | L | 1 | Elmer M. Flint | Carrie E. Hill | Druggist | Keene | Hartland, Vt. | 30 | 23 |
| June 28 | Walter Allen | M | L | 2 | John J. Chalmers | Agnes S. Allen | Mechanic | Scotland | Nova Scotia | 30 | 28 |
| Sept 13 | Edith Osborn | F | L | 5 | Alexander Black | Henrietta Osborne | Mechanic | Scotland | Boston, Ms. | 36 | 26 |
| 1896 | | | | | | | | | | | |
| Sept 27 | Clifton Leon | M | L | 6 | Edmund Mossey | Grace Allen | Barber | Canada | Chicago, Ill. | 33 | 30 |
| Nov. 13 | Don Cameron | M | L | 5 | Elmer U. Dow | Elizabeth Cameron | Painter | Sullivan | Canada | 29 | 29 |
| " 14 | Pearl Annie | F | L | 7 | David D. Oliver | Julia Butler | Mechanic | Franklin, Vt. | Henrysville, Ca. | 39 | 39 |
| 1897 | | | | | | | | | | | |
| Feb. 28 | Benedict C. | M | L | 1 | Curtis H. Morse | Mary E. Marrion | Shoe cutter | Peterboro | Fitzwilliam | 23 | 20 |
| 1901 | | | | | | | | | | | |
| May 5 | Henry Edward | M | L | 7 | Elmer U. Dow | Elizabeth Cameron | Mechanic | Sullivan | Canada | 33 | 34 |
| 1911 | | | | | | | | | | | |
| Sept 21 | Hazel | F | L | 1 | Carl I. Pollard | Helen C. Martin | Machinist | Keene | Burke, Vt. | 24 | 27 |
| 1913 | | | | | | | | | | | |
| Sept 26 | Dorothea May | F | L | 6 | Louis D. Eno | Mary C. Stevens | Carpenter | Lyon Mt., N. Y. | Boston, Ms. | 31 | 29 |
| Oct. 2 | Philippe Leanda | M | L | 2 | Philippe Marotte | Regina M. Caron | Mill operative | Canada | Keene | 28 | 30 |
| " 3 | | F | L | 2 | Lee A. Parker | Theresa E. Kidney | Driver | Keene | Ashuelot | 25 | 22 |
| " 4 | Rose May | F | L | 7 | John Tatro | Cesarie Breault | Salesman | Canada | Canada | 31 | 28 |
| " 5 | Alice Mabel | F | L | 6 | Frank Loranger | Delia Lemere | Operative | New York | New York | 40 | 32 |
| " 8 | Elizabeth | F | L | 4 | Herbert M. Brown | Edith G. Martin | Manufacturer | Wilmington, Vt. | Richmond | 33 | 30 |
| " 8 | Francis Wilson | M | L | 5 | James M. Ballou | Clara Wallace | Drover | Richmond | Manchester | 36 | 34 |
| " 11 | James Charles | M | L | 1 | Albert C. Graves | Lillian P. Lowis | Toy maker | Keene | WarbansheneOnt | 23 | 24 |
| " 11 | Fernande Eloise | F | L | 2 | Edward J. Vincent | Aldea Pellerin | Weaver | Canada | Canada | 30 | 25 |
| " 13 | Richard Nial | M | L | 2 | Harry J. Pierce | Maud E. Hildreth | Helper, B. & M.R. | Gardner, Ms. | Keene | 22 | 22 |
| " 14 | | M | L | 4 | Clifford W. Martin | Myrtie A. Carpenter | Shipper | Richmond | Acworth | 34 | 29 |
| " 15 | Charles Franklin | M | L | 2 | Clifford M. Grout | Ethel Ware | Shoemaker | Keene | Westmoreland | 30 | 24 |
| " 15 | Celia | F | L | 7 | Samuel Croto | Louise Robbins | Painter | Roxbury | Saranac L., N. Y. | 34 | 32 |

## Births Registered in the City of Keene, N. H., for the Year Ending November 30, 1913.

| Date of Birth. | Name of Child (if any). | Sex and Condition. Male or Female. | Living or Stillborn. | No. of child 1st, 2d, etc. | Name of Father. | Maiden Name of Mother. | Occupation of Father. | Birthplace of Father. | Birthplace of Mother. | Age of Father. | Age of Mother. |
|---|---|---|---|---|---|---|---|---|---|---|---|
| Oct. 16 | Marie Anne Alice | F | L | 3 | Arthur J. LaRiviere | Clodia Mailhoit | Laborer | Canada | Canada | 41 | 36 |
| " 20 | Raymond Joseph | M | L | 6 | Geo. W. Cummings | Ada Davis | Laborer | Swanzey | Guilford C., Vt. | 39 | 39 |
| " 22 | Evans Hale | M | L | 2 | Henry F. Barrett | J. Pearl Wyman | Chair shop | Keene | Keene | 27 | 23 |
| " 22 | Chester Dennis | M | L | 1 | Dennis Murray | Elsie Sandstrom | Comb maker | Ellenburg, N. Y. | Manchester | 22 | 20 |
| " 24 | Mildred May | F | L | 1 | George Carter | Daisy E. Grover | Laborer | Allenburg, N. Y. | Chesterfield | 26 | 15 |
| " 24 | Barbara Muriel | F | L | 1 | Lester M. Lane | Ethel L. Farr | Merchant | Swanzey | Swanzey | 35 | 32 |
| " 27 | Hattie Florence | F | L | 4 | Samuel Peets | Libby Rondo | Helper, R. R. | Chateaugay, N.Y. | Allenburg, N. Y. | 33 | 28 |
| " 27 | Francis Edward | M | L | 2 | John J. Dee | Mary I. Foley | Merchant | Keene | Keene | 35 | 28 |
| " 29 | Ezro Robert | M | L | 5 | John H. Howard | Matilda Sharkey | Laborer | Marlow | Highgate, Vt. | 43 | 25 |
| 1896 | | | | | | | | | | | |
| Mar. 9 | Irene Maude | F | L | 1 | Truman A. Smith | Mary A. Champeau | Steam fitter | Montreal, Ca. | Keene | 28 | 25 |
| July 29 | Henry | M | L | 8 | Augustin J. Emmond | Emma Trembley | Shoe cutter | Canada | Lowell, Ms. | 33 | 28 |
| 1913 | | | | | | | | | | | |
| Oct. 25 | Frank Elmer | M | L | 1 | Elmer R. Plant | Susie A. Hall | Clerk | Warren | Camden | 24 | 23 |
| " 29 | Louise | F | L | 2 | Charles H. Cuthbert | Emily Reid | Clerk | Gilsum | Nova Scotia | 25 | 24 |
| Nov. 4 | Maria Zincenza | F | L | 2 | Philip Cipolloni | Annie Coppol | Laborer | Italy | Italy | 26 | 24 |
| " 6 | Charlotte Ethel | F | L | 1 | Edgar L. Bedaw | Maude C. Streeter | Waiter | Sullivan | Swanzey | 19 | 20 |
| " 6 | John Dennis | M | L | 6 | Edward J. Donovan | Clara M. Crepin | Salesman | Keene | Canada | 37 | 35 |
| " 9 | Laura Josephine | F | L | 4 | Arthur G. Howard | Florence J Champney | Chair shop | Keene | Fitzwilliam | 34 | 26 |
| " 10 | Barbara Lucille | F | L | 1 | Chas. H. Dunton | Lucy A. Fowle | Salesman | Sheldon, Vt. | Sheldon, Vt. | 23 | 24 |
| " 15 | Elizabeth | F | L | 1 | Wm. Kerseivic | May Tarasevich | Laborer | Russia | Russia | 23 | 19 |
| " 17 | Josephine Emma | F | L | 4 | Richard M. Barry | Christine Macclellan | Real estate | Peterboro | Nova Scotia | 53 | 38 |
| " 18 | James Anthony | M | L | 1 | Fred'k J. Jary | Alice L. Putnam | Machinist | Montpelier, Vt. | Springfield, Vt. | 24 | 19 |
| " 18 | Bernard | M | L | 7 | Thos. F. Sullivan | Elizabeth Shields | Silversmith | New Jersey | Newark, N. J. | 41 | 38 |
| " 18 | Hazel Esther | F | L | 2 | Earl C. Parker | Leila Wiswall | Merchant | Keene | Marlboro | 24 | 21 |
| " 18 | Dorothy Mae | F | L | 4 | Oscar Ellison | Bertha Fuller | Salesman | | Chester, Vt. | 34 | 31 |
| " 18 | Jessie May | F | L | 5 | Jos. N. Hevey | Harriet C. Bolio | Plumber | Biddeford, Me. | Burlington, Vt. | 46 | 40 |
| " 18 | Franklin | M | L | 1 | Franklin J. Wright | Ferdinanda M. Jvedt | Salesman | B. Falls, Vt. | Kennebunk, Me. | 36 | 22 |
| " 18 | Emogene Dewey | F | L | 1 | Carroll E. Dewey | Emma M. Loan | Clerk | Brookfield, Vt. | Waddington, N Y | 26 | 21 |
| " 21 | Allen Walter | M | L | 1 | Walter M. Tacy | Marjorie Bissell | Bookkeeper | Barnard, Vt. | Worcester, Ms. | 22 | 25 |

## Births Registered in the City of Keene, N. H., for the Year Ending November 30, 1913.

| Date of Birth. | Name of Child (if any). | Sex and Condition. Male or Female. | Living or Stillborn. | No. of child 1st, 2d, etc. | Name of Father. | Maiden Name of Mother. | Occupation of Father. | Birthplace of Father. | Birthplace of Mother. | Age of Father. | Age of Mother. |
|---|---|---|---|---|---|---|---|---|---|---|---|
| Nov. 22 | Phoebe Mae | F | L | 2 | Leroy E. Beal | Eunice Moore | Mechanic | Swanzey | Swanzey | 24 | 24 |
| " 23 | | M | S | 2 | Forest L. Carey | CarolineE.Hamblett | Chair manf'r | Keene | Keene | 35 | 29 |
| " 24 | Ernest Howard | M | L | 5 | Orvis K. Fairbanks | Bertha M. Vose | Storekeeper | Cameron, Mo. | Peterboro | 37 | 37 |
| " 25 | Andrew Amazeen | M | L | 2 | Clarence M. Brooks | Myra Amazeen | Engineer | Acworth | Newcastle | 32 | 29 |
| " 26 | Stanilovias K. | M | L | 3 | Ben B.Dambrauchas | Maggie Gregonuha | Laborer | Russia | Russia | 38 | 37 |

## Marriages Registered in the City of Keene, N. H., for the Year Ending November 30, 1913.

| Date of Marriage. | Place of Marriage. | Name and Surname of Groom and Bride. | Residence of each at time of Marriage. | Age in years. | Occupation of Groom and Bride. | Place of Birth of each. | Names of Parents. | Birthplace of Parents. | Condition.* | Name, Residence and Official Station of person by whom married. |
|---|---|---|---|---|---|---|---|---|---|---|
| 1912 Nov. 23 | B. Falls, Vt. | Frank E. Filieo | Keene | 27 | Boiler maker | Nova Scotia | Frank Filieo<br>Mary Baridice | Blackbrook, N Y<br>Blackbrook, N Y | 2d | Rev. C. L. Eaton, B. Falls, Vt. |
| | | Kathe'ne Sandstrom | Keene | 21 | | Suncook | Carl A Sandstrom<br>Josep'n Anderson | Sweden<br>Sweden | 1st | |
| Dec. 5 | Keene | Albert C. Graves | Keene | 21 | Toy maker | Springfield, Vt. | Chas. W. Graves<br>Sarah A. Bemis | Swanzey<br>Gassetts, Vt. | 1st | Rv. H. S. Mitchell Keene |
| | | Lillian P. Lowis | Keene | 23 | | Warbaushene, [Ca. | Jas. H. Lowis<br>Mary Freeman | Orilla, Ca.<br>Wind'm C., Ca. | 1st | |
| " 10 | Keene | Fred W. Towne | Keene | 55 | Painter | Marlboro | Warren C. Towne<br>Sara Hem'enway | Barre, Vt.<br>Marlboro | 1st | Rv R A Sherwood Keene |
| | | Martha H. Messer | Keene | 30 | | Keene | Elbridge Randall<br>Eliza A. Howland | Richmond<br>Gilsum | 2d | |
| " 11 | Keene | Harry R. Cota | Keene | 22 | Laborer | Roxbury | Edward Cote<br>Ellen Grout | Essex Junc., Vt.<br>Colorado | 2d | [J. P. F. H. Whitcomb Keene |
| | | Helen L. Wells | Keene | 17 | | Southampton, [Ms. | Arthur F. Wells<br>Minnie Brayman | Pinenook, Ms.<br>Northam'tn, Ms | 1st | |
| " 11 | Keene | Israel A. Loveland | Keene | 62 | Physician | Gilsum | Israel B Loveland<br>Sarah Thompson | Gilsum<br>Alstead | 2d | Rv. E. F. Miller Keene |
| | | May E. Gunn | Keene | 46 | | Winnebago, Ill. | Elijah N. Gunn<br>Ruth A. Farrar | Winchester<br>Sullivan | 1st | |
| " 19 | Keene | Clayton H. Hall | Keene | 21 | Laborer | Windsor, Vt. | Henry Hall<br>Caroline Dupies | New Hamp.<br>Marlow | 1st | Rv. E. F. Miller Keene |
| | | Louisa Fisher | Keene | 26 | | Canada | Joseph Fish<br>Mary Blair | Canada<br>Canada | 1st | |
| " 23 | Brattleboro, [Vt. | John O. Loyd | Keene | 36 | Engineer | Brownville, Me. | David Loyd<br>Mar't Humphrey | Brownville, Me.<br>Brownville, Me. | 2d | [J. P. Carl S. Hopkins Brattleboro, Vt. |
| | | Eva M. Ames | Keene | 28 | | Winchester | George W. Ames<br>Jennie Smith | Northfield, Ms.<br>Northfield, Ms. | 1st | |
| " 24 | Concord | Harry E. Palmer | Keene | 32 | Clerk | Stoneham, Ms. | James Palmer<br>Minnie F. Fellows | Lynn, Ms.<br>Ashland | 2d | Rev. D. E. Miller Concord |
| | | Helen Edmunds | Concord | 20 | | Concord | Frank Edmunds<br>Ella Flanders | Boston, Ms.<br>Nashua | 1st | |

*What marriage—whether 1st, 2d, etc.

# Marriages Registered in the City of Keene, N. H., for the Year Ending November 30, 1913.

| Date of Marriage. | Place of Marriage. | Name and Surname of Groom and Bride. | Residence of each at time of Marriage. | Age in years. | Occupation of Groom and Bride. | Place of Birth of each. | Names of Parents. | Birthplace of Parents. | Condition.* | Name, Residence and Official Station of person by whom married. |
|---|---|---|---|---|---|---|---|---|---|---|
| 1912 Dec. 25 | Keene | Alton V. Farnsworth | Souningdale, [Sask. | 45 | Farmer | Washington | Wm. Farnsworth<br>Cynthia Stowell | Washington<br>Washington | 2d | Rev. F. Stray C. Barnstead |
| | | Elsie C. Payne | Barre, Ms. | 42 | | Rowe, Ms. | Wilbur L. Payne<br>Emily Eddy | Ashfield, Ms.<br>Greenfield, Ms. | 1st | |
| " 25 | Keene | Albert A. Farnsworth | Keene | 23 | Mechanic | Fitchburg, Ms. | Albert Farnsw'th<br>Sarah Marshall | Rumney<br>Fitchburg, Ms. | 1st | Rev H S Mitchell Keene |
| | | Rebecca E. Hill | Keene | 19 | | Keene | Wm. H. Hill<br>Anna Dickinson | Boston, Ms.<br>Keene | 1st | |
| " 28 | Keene | Frank J. Domina | Keene | 23 | Baker | Keene | Eli F. Domina<br>Almira Deyo | Enosburgh, Vt.<br>Westport, N. Y. | 1st | Rv R A Sherwood Keene |
| | | Christie L. Hewes | Swanzey | 25 | | Swanzey | Walter R. Hewes<br>Emily J. Eastman | Swanzey<br>Keene | 1st | |
| " 31 | Keene | Clark L. Darby | Keene | 49 | Laborer | Westminster, Vt | James L. Darby<br>Susan M. Colby | Westmoreland<br>Woodstock, Vt. | 5th | [J. P. F. H. Whitcomb Keene |
| | | Laura M. Potter | Keene | 29 | | Pittsfield, Vt. | Warren Johnson<br>Mary Severns | Shrewsbury, Vt.<br>Woodstock, Vt. | 2d | |
| " 31 | Marlboro | Edgar L. Bedaw | Keene | 18 | Clerk | Sullivan | Louis Bedaw<br>Luretta Howard | Canada<br>Stoddard | 1st | [D. D. S. H. McCollister Marlboro |
| | | Maude C. Streeter | Swanzey | 19 | | Swanzey | Walter Streeter<br>Cora Long | Swanzey<br>Swanzey | 1st | |
| 1913 Jan. 1 | Keene | John H. Carroll | Keene | 54 | Teamster | Keene | Geo. H. Carroll<br>Hannah Durkin | Keene<br>Ireland | 3d | Rv R A Sherwood Keene |
| | | Lucy A. Wright | Walpole | 39 | | Walpole | Moses E. Wright<br>Mary A. Gates | Weath'rsf'ld, Vt<br>Gilsum | 1st | |
| " 14 | Keene | Jas. J. Cunningham | Keene | 26 | Boiler maker | Worcester, Ms. | Jas. Cunningham<br>Anna Finnegan | Ireland<br>Ireland | 1st | Rev. M. H. Egan Keene |
| | | Grace E. Keith | Keene | 25 | | Keene | Chas. E. Keith<br>Jane Fisher | Winchend'n, Ms<br>Hinsdale | 1st | |
| " 23 | Keene | Charles Standwitz | Keene | 23 | Weaver | Russia | John Standwitz<br>Mar'lin Zabauxaj | Russia<br>Russia | 1st | [J. P. F. H. Whitcomb Keene |
| | | Kaz'ra Keetkowsska | Keene | 22 | | Russia | P. Keetkowsska<br>M'ry Ortaszewicz | Russia<br>Russia | 1st | |

*What marriage—whether 1st, 2d, etc.

## Marriages Registered in the City of Keene, N. H., for the Year Ending November 30, 1913.

| Date of Marriage. | Place of Marriage. | Name and Surname of Groom and Bride. | Residence of each at time of Marriage. | Age in years. | Occupation of Groom and Bride. | Place of Birth of each. | Names of Parents. | Birthplace of Parents. | Condition.* | Name, Residence and Official Station of person by whom married. |
|---|---|---|---|---|---|---|---|---|---|---|
| Jan. 25 | W. Swanzey | George L. Handy | Keene | 23 | Box maker | Richmond | Lyman A. Handy<br>Minnie Bowen | Richmond<br>Richmond | 1st | W. F. Oakman [J.P. |
| | | Cassie McDevitt | Boston | 22 | | Ireland | Daniel McDevitt<br>M'ry McLaugh'n | Ireland<br>Ireland | 1st | W. Swanzey [J.P. |
| " 31 | Keene | Tony Cappoli | Keene | 20 | Foundry | Italy | Biagio Cappoli<br>Madl'na Martino | Italy<br>Italy | 1st | C.A. Napolitano Keene |
| | | Cassie E. Stratton | Keene | 16 | | Keene | Herbert Straton<br>Florence E. Eaton | Keene<br>Lake View, Ms. | 1st | |
| Feb. 1 | Keene | Madis'n D. Fairbanks | Keene | 22 | Clerk | Keene | Arth'r Fairbanks<br>Lelia T. Gates | Keene<br>Gilsum | 1st | Rv R A Sherwood Keene |
| | | Ethel R. Larson | Keene | 19 | | Frankfort, N.Y. | Lars J. Larson<br>Ama'da Arpenius | Sweden<br>Sweden | 1st | |
| " 2 | Keene | George J. Piper | Keene | 26 | Fireman | Everett, Ms. | Chas. H. Piper<br>Lydia Rideout | Leeds, Me.<br>Lewiston, Me. | 1st | Rev. M. H. Egan Keene |
| | | Etta M. Harkins | Keene | 33 | | Keene | John Harkins<br>Agnes B. Riley | Lowell, Ms.<br>Bristol, Vt. | 1st | |
| " 4 | Keene | John J. Fallon | Boston, Ms. | 27 | Salesman | Boston, Mass. | Patrick Fallon<br>Mary Foley | Quincy, Ms.<br>Ireland | 1st | Rev. M. H. Egan Keene |
| | | Mary E. Herrick | Keene | 26 | | Brookline | David E. Herrick<br>Ann Miller | New York, N.Y.<br>Cambridge, Ms. | 1st | |
| " 20 | Keene | Edmond S. Packard | Keene | 44 | Car inspector | Stockbridge, Vt. | Alanson Packard<br>Marg't Whitney | Stockbridge, Vt.<br>Putney, Vt. | 2d | Rv Edw. F Miller Keene |
| | | Carrie E. Locke | Keene | 35 | | Chelsea, Ms. | Jackson Locke<br>Ellen M. Locke | Boston, Ms<br>New Bedf'd, Ms. | 1st | |
| Mar. 6 | Keene | Jacob Robb | Keene | 22 | Pail maker | Ireland | Robert Robb<br>Elizabeth Maloy | Ireland<br>Ireland | 1st | Rv. H. S. Mitchell Keene |
| | | Irene B. Champney | Keene | 17 | | Keene | Jos. Champney<br>Josephine Buskey | Canada<br>Canada | 1st | |
| " 10 | Keene | Ira E. Barnard | Keene | 24 | Telephone Co | Winchend'n, Ms | Chas. H. Barnard<br>Mart'a Burnham | Medford, Ms.<br>Charlestown | 1st | Rv. H. S. Mitchell Keene |
| | | Marion E. Pickering | Keene | 24 | | So. Hadley, Ms. | John Q. Pickering<br>Lucina Perham | Gilsum<br>Acworth | 1st | |

*What marriage—whether 1st, 2d, etc.

## Marriages Registered in the City of Keene, N. H., for the Year Ending November 30, 1913.

| Date of Marriage. | Place of Marriage. | Name and Surname of Groom and Bride. | Residence of each at time of Marriage. | Age in years. | Occupation of Groom and Bride. | Place of Birth of each. | Names of Parents. | Birthplace of Parents. | Condition.* | Name, Residence and Official Station of person by whom married. |
|---|---|---|---|---|---|---|---|---|---|---|
| Mar 14 | Keene | Harold P. Morris | Keene | 21 | Machinist | Whitehall, N. Y. | John A. Morris<br>Addie E. Chase | England<br>Gausvitz, N. Y. | 1st | Rv R A Sherwood Keene |
| | | Bernice E. Knapp | Keene | 24 | | Keene | Clark A. Knapp<br>Susan R. Cutting | Marlboro, Vt.<br>Winchendon Ms | 1st | |
| " 30 | Keene | Freeman Whittemore | Swanzey | 31 | Teamster | Winchester | David Whit'more<br>Delova D. Davis | Winchester<br>Winchester | 2d | [J.P. F. H. Whitcomb Keene |
| | | Christabel C. Higgins | Keene | 37 | | Swanzey | Wm. C. Calkins<br>Ellen A. Pratt | Winchester<br>Winchester | 2d | |
| " 31 | Keene | Harry W. Elwell | Natick, Ms. | 24 | Carpenter | Natick, Ms. | Chas. H. Elwell<br>Sarah E. Wyatt | Gloucester, Ms.<br>Wenham, Ms. | 1st | Rev. E. F. Miller Keene |
| | | Nellie F. Mullen | Keene | 23 | | Winchester | Dennis L. Mullen<br>Mary E. Reed | Rutland, Vt.<br>Swanzey | 1st | |
| " 31 | Keene | Wilfred J. Crotto | Keene | 24 | Clerk | Marlboro | Isaac Crotto<br>Delia Guyette | Canada<br>Canada | 1st | Rev. M. H. Egan Keene |
| | | Mary L. Devoid | Keene | 20 | | Vermont | Isaac Devoid<br>Anna ——— | Canada<br>Canada | 1st | |
| Apr. 2 | Keene | Edward J. Brown | Roulette, Pa. | 49 | Merchant | Waverly, N. Y. | Edmund Brown<br>Josep'ine Murray | Chemung, N. Y.<br>Binghamt'n N Y | 2d | Rv J F Thompson Winchester |
| | | Bernice F. Jebb | Keene | 32 | | Winchester | Wm. H. Jebb<br>Julia G. Ball | Picton, Ca.<br>Winchester | 1st | |
| " 8 | B. Falls, Vt. | Ray P. Huntley | Keene | 23 | Carpenter | Marlow | Geo. Huntley<br>Myra Smith | Marlow<br>Marlow | 1st | O. M. George J. P. Rockingham, Vt |
| | | Eva M. Cass | Keene | 21 | | Keene | Almon Cass<br>Grace L. White | Richmond<br>Keene | 1st | |
| " 10 | Keene | Michael A. Cahalane | Keene | 37 | Clerk | Westmoreland | John Cahalane<br>Mary Moriarty | Ireland<br>Ireland | 2d | Rev. M. H. Egan Keene |
| | | Nellie T. Hickey | Keene | 25 | | Keene | Patrick Hickey<br>Ann T. Winn | Ireland<br>Ireland | 1st | |
| " 14 | Claremont | Edwin J. Tole | Keene | 35 | Mason | Ludlow, Vt. | Harry Tole<br>Mary Glass | Ireland<br>Scotland | 1st | Rev. J. P. Garfield Claremont |
| | | Eva M. Bishop | Windsor, Vt. | 25 | | Reading, Vt. | Verne Gilson<br>Alice M. Keyes | Reading, Vt.<br>Reading, Vt. | 2d | |

*What marriage—whether 1st, 2d, etc.

## Marriages Registered in the City of Keene, N. H., for the Year Ending November 30, 1913.

| Date of Marriage. | Place of Marriage. | Name and Surname of Groom and Bride. | Residence of each at time of Marriage. | Age in years. | Occupation of Groom and Bride. | Place of Birth of each. | Names of Parents. | Birthplace of Parents. | Condition.* | Name, Residence and Official Station of person by whom married. |
|---|---|---|---|---|---|---|---|---|---|---|
| Apr. 21 | Keene | George W. Dewey | Northampt'n [Ms. | 20 | Tel. Co. | Chicopee F. Ms. | Timothy Dewey<br>Mary Burns | New Britain, Ct<br>Bucklin, Ms. | 1st | Rev. M. H. Egan<br>Keene |
| | | Maude M. Woods | Northampt'n [Ms. | 19 | | Rumford F. Me. | Eugene Woods<br>Martha ——— | Lewiston, Me.<br>Augusta, Me. | 1st | |
| " 24 | Boston, Ms. | John J. Comer | Keene | 37 | Loco. piper | Keene | Michael J. Comer<br>Bridget Brannely | Ireland<br>Ireland | 1st | [J.P.<br>C. E. Silloway<br>Boston, Ms. |
| | | Lillian M. Tarbell | Keene | 29 | | Vernon, Vt. | Chas. W. Bemis<br>Mary L. Reed | Guilford, Vt.<br>Dummerst'n, Vt | 2d | |
| " 25 | Keene | Stanley G. Fred | Keene | 21 | Machinist | Men'mi'ee, Mich | Carl J. Fred<br>Christine Larson | Sweden<br>Sweden | 1st | Rev. E. F. Miller<br>Keene |
| | | Huldah Lindstrom | Keene | 28 | | Hull, Eng. | VictorLindstrom<br>Mary Cook | Sweden<br>England | 1st | |
| " 25 | Keene | Fred E. Nelson | Keene | 24 | Fireman | Providence, R.I. | Joseph Nelson<br>Elmire LaForce | Providence, R.I.<br>Vermont | 1st | Rv. H. S. Mitchell<br>Keene |
| | | Bertha Page | Keene | 22 | | Lowell, Ms. | Edward Page<br>Lena Corron | Lowell, Ms.<br>Lowell, Ms. | 1st | |
| " 28 | Keene | John L. Barrett | Keene | 22 | Silversmith | Keene | Abijah H. Barrett<br>Helen M. Jenkins | Marlow<br>Nelson | 1st | Rv. W. O. Conrad<br>Keene |
| | | EsthaM Buckminster | Keene | 17 | | Keene | Milt'n Buckm'ter<br>Genorie E. Trow | Roxbury<br>Barre, Vt. | 1st | |
| " 28 | Keene | Frederick E. Mitchell | Keene | 53 | Pail maker | Plattsburg, N.Y | Fred'k Mitchell<br>Annie Patenode | Plattsburg, N Y<br>Plattsburg, N Y | 2d | Rev. M. H. Egan<br>Keene |
| | | Sarah M. Gaudette | Keene | 51 | | St. Celestin, Ca. | John McDonald<br>Matilda Cayon | Canada<br>Warwick, Ca. | 2d | |
| " 29 | Keene | Hugo Siart | Keene | 34 | Farmer | Germany | Joseph Siart<br>Minnie Samish | Germany<br>Germany | 1st | Rv. H. S. Mitchell<br>Keene |
| | | Lola B. Willard | Keene | 40 | | Mt. Holly, Vt. | Lawson Barber<br>Aurora A. Hatch | EWallingf'rd Vt<br>Potsdam, N. Y. | 2d | |
| " 30 | Brattleboro, [Vt. | Roy E. Forbes | Keene | 22 | Mover | Keene | Geo. E. Forbes<br>Annie V. Simonds | Roxbury<br>Spencer, Ms. | 1st | Rev. T. W. Owens<br>Brattleboro, Vt. |
| | | Louise S. Pickering | Keene | 20 | | Gilsum | John Q. Pickering<br>Lucina Perham | Gilsum<br>Acworth | 1st | |

*What marriage—whether 1st, 2d, etc,

## Marriages Registered in the City of Keene, N. H., for the Year Ending November 30, 1913.

| Date of Marriage. | Place of Marriage. | Name and Surname of Groom and Bride. | Residence of each at time of Marriage. | Age in years. | Occupation of Groom and Bride. | Place of Birth of each. | Names of Parents. | Birthplace of Parents. | Condition.* | Name, Residence and Official Station of person by whom married. |
|---|---|---|---|---|---|---|---|---|---|---|
| May 5 | Keene | Ernest LaBarre | Keene | 20 | Blacksmith | Ellenburg, N.Y. | Willie LaBarre<br>Hattie Peets | New York<br>New York | 1st | Rev. S. J. A. Cote<br>Keene |
| | | Melinda M. Jolly | Keene | 17 | | Keene | John F. Jolly<br>Mary Vigneau | Keene<br>Keene | 1st | |
| " 5 | Keene | Damas Rudzinsky | Keene | 24 | Cook | Poland | Jacob Rudzinsky<br>FrenceKerszievig | Poland<br>Poland | 1st | Rev. S. J. A. Cote<br>Keene |
| | | Bene Dambrauckiute | Keene | 19 | | Poland | –Dambrauckiute<br>Lud'is Karpavicz | Poland<br>Poland | 1st | |
| " 9 | F. Falls, Vt. | Chester K. Guillow | Keene | 26 | Plumber | Keene | Luther Guillow<br>Rosie E. Bates | Gilsum<br>Sullivan | 1st | Rv. J W Chesboro<br>B Falls, Vt. |
| | | Vauda R. Anderson | Keene | 25 | | Sweden | Beugt Anderson<br>Em'a Magnuson | Sweden<br>Sweden | 1st | |
| " 12 | Keene | Joseph Portwine | Keene | 21 | Shoe shop | Canada | Wm. Portwine<br>Rose Nicket | Canada<br>Canada | 1st | Rv. H. S. Mitchell<br>Keene |
| | | Gertrude A. St. Johns | Keene | 18 | | Manchester | Peter St. Johns<br>Virginia Hayes | New York<br>St. Albans, Vt. | 1st | |
| " 21 | Keene | Frank B. Richardson | Keene | 22 | Adjuster | Worcester, Ms. | Chas. Richardson<br>Clara E. Smiley | Lancashire, Eng<br>Templeton, Ms. | 1st | Rv R A Sherwood<br>Keene |
| | | Bessie M. Fellows | Keene | 21 | | Keene | Sherman Fellows<br>Jennie M. Ellis | Ashland<br>Richmond. | 1st | |
| " 24 | Keene | Ernest J. Brandt | Keene | 31 | Blacksmith | Sweden | Carl Gonsson<br>Anette Gonsson | Sweden<br>Sweden | 1st | Rev. J. S. Littell<br>[D. D. |
| | | Gunhild R. Nilson | Keene | 19 | | Sweden | Gottfi'd Karlsson<br>Huldah Karlsson | Sweden<br>Sweden | 1st | Keene<br>[D.D. |
| " 24 | Marlboro | Jas. H. Gourley | Keene | 23 | Machinist | Antrip, N. Y. | Adam Gourley<br>Hannah Gagnier | New York<br>New York | 1st | S. H. McCollister<br>Marlboro |
| | | Mabel B. Fred | Keene | 25 | | Sullivan | Lewis Bedaw<br>Luretta Howard | Canada<br>Swanzey | 2d | |
| " 28 | Keene | George Carter | Keene | 26 | Teamster | Ellenburg, N.Y. | John W. Carter<br>Mary Gibeau | New York<br>Ellenburg, N.Y. | 1st | Rv. R W Roundy<br>Keene |
| | | Daisy Grover | Keene | 15 | | Chesterfield | John Grover<br>Dora Gray | Keene<br>Lebanon | 1st | |

*What marriage—whether 1st, 2d, etc.

## Marriages Registered in the City of Keene, N. H., for the Year Ending November 30, 1913.

| Date of Marriage. | Place of Marriage. | Name and Surname of Groom and Bride. | Residence of each at time of Marriage. | Age in years. | Occupation of Groom and Bride. | Place of Birth of each. | Names of Parents. | Birthplace of Parents. | Condition.* | Name, Residence and Official Station of person by whom married. |
|---|---|---|---|---|---|---|---|---|---|---|
| May 29 | Keene | Roy V. Whitney | Keene | 21 | Clerk | Nashua | Sam'l Whitney<br>Carrie Hardy | Salem, Me.<br>Lempster | 1st | Rev. J. S. Littell [D. D. Keene |
| | | Ruth M. Blanchard | Keene | 20 | | St. Albans | Frank Blanchard<br>Ida V. Justice | Rutland, Vt.<br>Fairfax, Vt. | 1st | |
| " 29 | Keene | Robbie E. Rixford | Keene | 36 | Teamster | Winchester | Locke Rixford<br>Hattie Davis | Swanzey<br>Winchester | 3d | Rv. R W Roundy Keene |
| | | Louise M. Speckman | Keene | 22 | | Boston, Ms. | Fritz Speckman<br>Mary A. Myrie | Germany<br>Germany | 1st | |
| Apr. 19 | Killingly, Ct. | Frank P. Winchester | Keene | 43 | Fireman | Keene | Frank Winchest'r<br>Nettie Davenport | | 1st | A. G. Bill, J. P. Killingly, Ct. |
| | | Kate E. McNamara | Boston, Ms. | 39 | | Worcester, Ms. | Peter McNamara<br>Catherine Lyon | | 1st | |
| June 2 | Keene | Dennis P. Murray | Keene | 22 | Comb maker | Ellenburg, N.Y. | Israel Murray<br>Matilda Gettaw | Ellenburg, N.Y.<br>Ellenburg, N.Y. | 1st | Rev. D. S. Duffy Keene |
| | | Elsie M. Sandstrom | Keene | 19 | | Manchester | Carl Sandstrom<br>Laura Anderson | Sweden<br>Sweden | 1st | |
| " 4 | Keene | Harry O. Hildreth | Keene | 22 | Chair finisher | Keene | Wm. B. Hildreth<br>Hattie H. Barrus | New Boston<br>Fitzwilliam | 1st | [D. D. Rv. J. L. Seward Keene |
| | | Jessie I. Packard | Keene | 18 | | W. River J., Vt. | Edmund Packard<br>Mary Broughton | Stockbridge, Vt.<br>Tunbridge, Vt. | 1st | |
| " 5 | Keene | Thos. E. Mieklejohn | Keene | 21 | Drug clerk | Adams, Ms. | David Mieklejohn<br>Isabel Fisher | Scotland<br>Scotland | 1st | Rv. R W Roundy Keene |
| | | Margaret Dupell | Keene | 20 | | N. Adams, Ms. | Joseph Dupell<br>Phoebe Fernier | Canada<br>Canada | 1st | |
| " 6 | Keene | John W. Davis | Salisbury, N C | 37 | Bookkeeper | Salisbury, N. C. | Robert M. Davis<br>Sarah Scott | Salisbury, N. C.<br>Salisbury, N. C. | 1st | [D. D. Rev. J. S. Littell Keene |
| | | Mary T. Radcliffe | Salisbury, N C | 39 | | Memphis, Tenn. | Thos D. Radcliffe<br>Lizzie Tate | Baltimore, Md.<br>Memphis, Tenn. | 1st | |
| " 7 | Keene | George A. Perkins | [Ms. Westminster, | 24 | Carriage mkr | Fitchburg, Ms. | Albert H. Perkins<br>Eliz'b'th Galligan | Monticello, Min<br>Fitchburg, Ms. | 1st | [J.P. F. H. Whitcomb Keene |
| | | Idelle H. Corcoran | Keene | 17 | | Lunenburg, Ms. | Albert Corcoran<br>Eva Dolloff | Fitchburg, Ms.<br>Fitchburg. Ms. | 1st | |

*What marriage—whether 1st, 2d, etc.

## Marriages Registered in the City of Keene, N. H., for the Year Ending November 30, 1913.

| Date of Marriage. | Place of Marriage. | Name and Surname of Groom and Bride. | Residence of each at time of Marriage. | Age in years. | Occupation of Groom and Bride. | Place of Birth of each. | Names of Parents. | Birthplace of Parents. | Condition.* | Name, Residence and Official Station of person by whom married. |
|---|---|---|---|---|---|---|---|---|---|---|
| June 9 | Keene | Frank H. Demers | Keene | 25 | Clerk | Marlboro | Henry Demers<br>Ordilie Croteau | Canada<br>Canada | 1st | Rev. S. J. A. Cote<br>Keene |
| | | Agnez V. Reason | Keene | 29 | | Keene | James Reason<br>Bridget A. Foley | Walpole<br>Keene | 1st | |
| " 11 | Keene | Clinton E. Bissell | Keene | 28 | Machinist | Keene | Warren W Bissell<br>Flora Lawrence | Dover, Vt.<br>Winchester | 1st | Rv. H. S. Mitchell<br>Keene |
| | | Verna L. Jackson | Keene | 20 | | Chesterfield | Andrew Jackson<br>Mari'ta Whitney | Chesterfield<br>Putney, Vt. | 1st | |
| " 12 | Worcester Ms | Henry W. Routenberg | Lakeside, O. | 28 | Civil engineer | Wyandotte, [Mich. | F'dk Routenberg | | 1st | Rev. E. P. Drew<br>Worcester, Ms. |
| | | Bertha E. Parkinson | Keene | 22 | | Swanzey | Thos. Parkinson<br>Abbie Knight | | 1st | |
| " 12 | Keene | Harry W. Alexander | Keene | 39 | Musician | Keene | W. F. Alexander<br>Mary Perham | Fitzwilliam<br>Winchester | 1st | Rev. E. F. Miller<br>Keene |
| | | May W. Hall | Keene | 39 | | Westmoreland | Jas. K. Greeley<br>Susan L. Streeter | Stockbridge, Vt.<br>Westmoreland | 2d | |
| " 15 | Keene | Eugene R. Seaver | Keene | 54 | Carpenter | Dublin | Sewall Seaver<br>Maria L. Derby | Nelson<br>Dublin | 2d | Rv R A Sherwood<br>Keene |
| | | Josephine M. Newell | Keene | 42 | | Winchester | Nelson Norcross<br>Martha Coombs | Dummerston Vt<br>Winchester | 3d | |
| " 16 | Keene | John H. Dragoon | Keene | 29 | Sawyer | Hinsdale | Chas. Dragoon<br>Luella Howe | Stockville, Ca.<br>Westmoreland | 1st | Rv. H. S. Mitchell<br>Keene |
| | | Cora E. Scripture | Keene | 23 | | Keene | Walter Scripture<br>Alice J. Cram | Nelson<br>Keene | 1st | |
| " 18 | Keene | Carleton B. Leach | Keene | 28 | Salesman | Gilsum | Geo. H. Leach<br>Minnie Barrett | Chesterfield<br>Stoddard | 1st | Rev. E. F. Miller<br>Keene |
| | | Myrtle M. Russell | Keene | 28 | | Harrisville | Fred A. Russell<br>Josephine Foote | Marlboro<br>Bennington | 1st | |
| " 25 | Wilton | Edward D. Reed | Keene | 21 | Chauffeur | Andover, Vt. | Joseph Reed<br>Susan A. Glynn | Vermont<br>Vermont | 1st | Rev. J. P. Harper<br>Wilton |
| | | Mabel Beals | Keene | 18 | | Milford | John C. Beals<br>Martha Dean | Nova Scotia<br>Nova Scotia | 1st | |

*What marriage—whether 1st, 2d, etc.

## Marriages Registered in the City of Keene, N. H., for the Year Ending November 30, 1913.

| Date of Marriage. | Place of Marriage. | Name and Surname of Groom and Bride. | Residence of each at time of Marriage. | Age in years. | Occupation of Groom and Bride. | Place of Birth of each. | Names of Parents. | Birthplace of Parents. | Condition.* | Name, Residence and Official Station of person by whom married. |
|---|---|---|---|---|---|---|---|---|---|---|
| June 28 | Keene | Norman H. Farr | Keene | 23 | Clerk | Keene | Fred M. Farr<br>Mary J. Hills | Chester, Vt.<br>Swanzey | 1st | Rev. J. S. Littell [D.D.<br>Keene |
| | | Florence J. Herrick | Keene | 23 | | Brattleboro, Vt. | Lyman Herrick<br>Josephine Warren | Chesterfield<br>Worcester, Ms. | 1st | |
| " 28 | Gilsum | Roy E. Pratt | Keene | 23 | Clerk | Gilsum | Elbert H. Pratt<br>May L. Bemis | Mt. Holly, Vt.<br>Keene | 1st | Rv. W. O. Conrad<br>Keene |
| | | Miriam Smith | Gilsum | 22 | | Gilsum | Frank E. Smith<br>Helen Wright | Marlow<br>Keene | 1st | |
| " 28 | Keene | William H. Emery | Keene | 44 | Overseer | Foxcroft, Me. | Edward Emery<br>Mary Coarser | Portland, Me.<br>Dover, Me. | 2d | Rv. W. O. Conrad<br>Keene |
| | | Elizabeth H. Hussey | Guilford, Me. [Ms. | 40 | | Gilead, Me. | Horace Bennett<br>Emily J. Swift | Gilead, Me.<br>Bethel, Me. | 2d | |
| " 26 | Saxtons R. Vt | Lucius N. Davis | Leominster, | 50 | Carpenter | Athens, Vt. | Chas. C. Davis<br>Phoebe Norton | Athens, Vt.<br>Ohio | 3d | Rev. G. F. Chapin<br>Saxtons Riv'r Vt |
| | | Rosella B. King | Keene | 53 | | Langdon | Calvin Smith<br>Betsey Prouty | Langdon<br>Langdon | 2d | |
| " 25 | Brattlebro | Walter Ames | Keene | 36 | Wood worker | Royalston, Ms. | Geo. W. Ames<br>Jennie Smith | Northfield, Ms.<br>Northfield, Ms. | 1st | Rv R M Houg't'n<br>Brattleboro, Vt. |
| | | Lottie Gordon | Keene | 19 | | Nova Scotia | Wm. Gordon<br>Aleda Beals | Nova Scotia<br>Nova Scotia | 1st | |
| " 29 | Keene | Mattie Mariello | Keene | 25 | Railroad S. | Italy | Pate Mariello<br>Mary Vingiana | Italy<br>Italy | 1st | Rev. D. S. Duffy<br>Keene |
| | | Giani Alonzo | Keene | 19 | | Italy | Gio Alonzo<br>Catarina Anese | Italy<br>Italy | 1st | |
| " 30 | Keene | Edward J. McCabe | Greenfield, Ms | 25 | Electrician | Hoosick F., N.Y. | John McCabe<br>Ellen Muldoon | Ireland<br>Hoosick F., N.Y. | 1st | Rev. S. J. A. Cote<br>Keene |
| | | Jessie B. Tolin | Keene | 27 | | St. Stephens, N B | Grant Tolin<br>Annie E. Keene | N. B.<br>N. B. | 1st | |
| July 2 | Keene | Walter G. Millen | Keene | 39 | Electrician | Washington | John C. Millen<br>Sarah J. Codman | Washington<br>Hillsboro | 1st | Rv. H. S. Mitchell<br>Keene |
| | | Edna M. Clark | Keene | 36 | | Richmond | Danford Martin<br>Emma J. Starkey | Richmond<br>Templeton, Ms. | 2d | |

*What marriage—whether 1st, 2d, etc.

# Marriages Registered in the City of Keene, N. H., for the Year Ending November 30, 1913.

| Date of Marriage. | Place of Marriage. | Name and Surname of Groom and Bride. | Residence of each at time of Marriage. | Age in years. | Occupation of Groom and Bride. | Place of Birth of each. | Names of Parents. | Birthplace of Parents. | Condition.* | Name, Residence and Official Station of person by whom married. |
|---|---|---|---|---|---|---|---|---|---|---|
| July 3 | Keene | Wallace A. Lawrence | Keene | 37 | Carpenter | Keene | Wym'n Lawr'nce<br>Ella Clark | Winchester<br>Walpole | 2d | Rv. J. L. Seward [D. D. Keene |
| | | Marion L. Warner | Keene | 27 | | Keene | John S. Warner<br>Maranda Petts | Mason<br>Nelson | 1st | |
| " 5 | Keene | Frederick W. Ellis | Keene | 22 | Plumber | Keene | Wm. H. Ellis<br>Nellie O'Connell | Westmoreland<br>Keene | 1st | Rv. H. S. Mitchell Keene |
| | | Bernice Willard | Keene | 19 | | B. Falls, Vt. | Geo. A. Willard<br>Mary E. Ryan | Langdon<br>Rutland, Vt. | 1st | |
| " 7 | Keene | George C. Erwin | Keene | 23 | Grocer | Fairfield, Vt. | David Erwin<br>Isabel Sanborn | Fairfield, Vt.<br>Canada | 1st | Rev H S Mitchell Keene |
| | | Beatrice C. Aldrich | Keene | 22 | | Boston, Ms. | Harry N. Aldrich<br>Clara M. Wright | Keene<br>Keene | 1st | |
| " 11 | Keene | Richard E. Hayes | Boston | 34 | Silver plater | Kittery, Me. | Harrison Hayes<br>Marilla C. Hurst | Peterboro<br>Portsmouth | 1st | Rv R A Sherwood Keene |
| | | Almena M. Cutler | Keene | 28 | | Marlboro | Joseph Guyette<br>Celestick Croteau | Canada<br>Canada | 2d | |
| " 5 | Enfield, Conn. | David O. Fosbee | Keene | 42 | Cabinet mkr. | Brandon, Vt. | Henry Fosbee<br>Ursula Partow | | 2d | C. J. Fowler, J. P. Thomps'nv'le Ct |
| | | Della C. Noyes | Keene | 31 | | Ludlow, Vt. | Chas. Chapman<br>Anna Emery | | 3d | |
| " 14 | Keene | Ashley G. Hazeltine | Keene | 29 | Reporter | Concord | Geo. K. Hazeltine<br>Anna Hill | Concord<br>Concord | 2d | Rev. D. S. Duffy Keene |
| | | Lydia M. Beaudoin | Keene | 29 | | Halifax, Ca. | Eph'm Beaudoin<br>Adeline Burnette | Halifax, Ca.<br>Halifax, Ca. | 1st | |
| " 14 | Keene | Jera. Kerszievicezius | Harrisville | 48 | Wood bus. | Russian Poland | Baltras ———<br>Ane Kundrasz | Russian Poland<br>Russian Boland | 1st | Rev. D. S. Duffy Keene |
| | | Malvin'a Lapinckene | Keene | 38 | | Russian Poland | Thos. Mitkute<br>Therese ——— | Russian Poland<br>Russian Poland | 2d | |
| " 21 | Keene | Louis M. Reyor | Keene | 20 | Shoemaker | Dannemora, N Y | Edward Reyor<br>Adeline St. Louis | Canada<br>Plattsburgh NY | 1st | Rev. D. S. Duffy Keene |
| | | Helena A. Woods | Keene | 20 | | Keene | Chas. E. Woods<br>Helena Brown. | Keene<br>Leominster, Ms. | 1st | |

*What marriage—whether 1st, 2d, etc.

## Marriages Registered in the City of Keene, N. H., for the Year Ending November 30, 1913.

| Date of Marriage. | Place of Marriage. | Name and Surname of Groom and Bride. | Residence of each at time of Marriage. | Age in years. | Occupation of Groom and Bride. | Place of Birth of each. | Names of Parents. | Birthplace of Parents. | Condition.* | Name, Residence and Official Station of person by whom married. |
|---|---|---|---|---|---|---|---|---|---|---|
| July 29 | Marlboro | Arthur G. Davis | Keene | 28 | Closer | Sullivan | Geo. H. Davis<br>Carrie M. Phillips | Needham, Ms.<br>Nelson | 1st | Rev. E. F. Miller<br>Keene |
| | | Lucy M. Erwin | Keene | 26 | | Sheldon, Vt. | David Erwin<br>Marg't Sanborn | Fairfield, Vt.<br>Canada | 1st | |
| Aug. 6 | Keene | Arthur H. Chivers | Hanover | 33 | Teacher | Amesbury, Ms. | Thos. H. Chivers<br>Ella F. Collins | Liverpool, N. S.<br>Sandown | 1st | Rv. H. S. Mitchell<br>Keene |
| | | Helen M. Warren | Keene | 25 | | Keene | Chas. Warren<br>Carolyn Porter | Westmoreland<br>Cambri'gep't Vt | 1st | |
| " 6 | Keene | Alden E. Gates | Keene | 21 | Boiler maker | Fitchburg, Ms. | David E. Gates<br>Flora E. Hill | Fitchburg, Ms<br>Nashua | 1st | Rev. John Eyers<br>Keene |
| | | Lydia M. Biggers | Keene | 18 | | Leominster, Ms. | Stephen Biggers<br>Mabel Rank | Cambridge, Ms.<br>Weld, Me. | 1st | |
| " 11 | Keene | Willett P. Carpenter | Provid'nce RI | 39 | Op. dept. R'd | Providence, R.I. | Pow'l Carpenter<br>Lamma Z.——— | Wakefield, R. I.<br>Merid Spain | 1st | Rv. W. O. Conrad<br>Keene |
| | | Christine Hill | Provid'nce RI | 25 | | Providence, R.I. | Silas Hill<br>Jennie Freestone | Wiltshire, Eng.<br>Westbury, Eng. | 1st | |
| " 20 | Keene | Harry F. Knight | Keene | 27 | Farmer | Swanzey | Frank Knight<br>Lizzie M. Britton | Marlow<br>Alstead | 2d | Rv. R W Roundy<br>Keene |
| | | Florence Chickering | Surry | 26 | | Walpole | Geo. Chickering<br>Belle M. Hall | Westmoreland<br>Walpole | 1st | |
| " 20 | Shirley, Ms. | Gustine P. Field | Keene | 56 | Salesman | North'ldF., Ms | Horace F. Field<br>Mary E. Gage | North'd F., Ms.<br>Montague, Ms. | 3d | Rev. J. S. Russell<br>Leominster, Ms. |
| | | Julia Edna Goozey | Keene | 47 | | Franklin, Vt. | Joseph E. Fay<br>Matilda N. Fay | Berkshire, Vt.<br>Berkshire, Vt. | 2d | |
| " 23 | Surry | Clarence H. French | Keene | 25 | Mica mill | Gilsum | Frank E. French<br>Etta F. Grant | Hollis<br>Gilsum | 1st | Rv. H. S. Kimball<br>Surry |
| | | Margaret M. Porter | Surry | 19 | | Surry | Myron H. Porter<br>Ada I. Pike. | Surry<br>Stowe, Vt. | 1st | |
| " 30 | Surry | William A. White | Keene | 50 | Jobber | Winchendon | Alpheus White<br>Adelaide Brooks | Fitzwilliam<br>Winchendon | 2d | Rv. H. S. Kimball<br>Surry |
| | | Clara M. Marcotte | Keene | 28 | | Roxbury | Joseph Byron<br>Mary D. Fournier | Canada<br>Canada | 2d | |

*What marriage—whether 1st, 2d, etc.

## Marriages Registered in the City of Keene, N. H., for the Year Ending November 30, 1913.

| Date of Marriage. | Place of Marriage. | Name and Surname of Groom and Bride. | Residence of each at time of Marriage. | Age in years. | Occupation of Groom and Bride. | Place of Birth of each. | Names of Parents. | Birthplace of Parents. | Condition.* | Name, Residence and Official Station of person by whom married. |
|---|---|---|---|---|---|---|---|---|---|---|
| Sept. 1 | Shirley, Ms. | Albert Joyal | Keene | 23 | Shoemaker | Canada | Adrien Joyal<br>V. Parenteau | Canada<br>Canada | 1st | Rev. J. H. Cote<br>Shirley, Ms. |
| | | Alphema Lecuyer | Shirley, Ms. | 20 | | Canada | Joseph Lecuyer<br>Alvena Trempe | Canada<br>Canada | 1st | |
| " 4 | Keene | George C. Moore | Keene | 29 | Chair maker | Keene | Geo. O. Moore<br>Lydia A Jenkins | Montague, Ms.<br>Stoddard | 1st | Rv R A Sherwood<br>Keene |
| | | Inez L. Burke | Keene | 22 | | Keene | James H. Burke<br>Elnora Foster | Nova Scotia<br>Nova Scotia | 1st | |
| " 4 | Plymouth Ms | Nahum Leonard | Keene | 36 | Teacher | Bridgewater Ms | Nahum Leonard<br>Phoebe Cowing | W Bridgw'tr Ms<br>Mattapois't Ms | 1st | Rev. C. F. Adams<br>Plymouth, Ms. |
| | | Leella F. Barnes | Plymouth Ms | 32 | Teacher | Plymouth, Ms. | Harrison Barnes<br>Mary Blanch'rd | Plymouth, Ms.<br>Plymouth, Ms. | 1st | |
| " 13 | Keene | Nikalai Dahl | New York, N Y | 28 | Salesman | Finland | John Dahl<br>S. Twerinmaki | Finland<br>Finland | 1st | Rv. H. S. Mitchell<br>Keene |
| | | Selma Sahala | New York, N Y | 24 | | Finland | Daniel Sahala<br>Helena Pihkala | Finland<br>Finland | 1st | |
| " 14 | Keene | Fay R. Austin | Keene | 22 | Painter | Piermont | Henry T. Austin<br>Annie McD. Smith | Newbury, Vt.<br>Bradford, Vt. | 1st | Rv R A Sherwood<br>Keene |
| | | Helen I. B. Monroe | Keene | 24 | | Keene | Henry H. Bishop<br>Harriet N. Shedd | Winchen'dn, Ms<br>New Haven, Vt. | 2d | |
| " 15 | Keene | Arthur Le R. Perkins | Keene | 24 | Mica mill | Cambridge, Ms. | Frank B. Perkins<br>Minnie Dorr | N. Sutton<br>N. Sutton | 1st | Rv R A Sherwood<br>Keene |
| | | Florence I. Edwards | Keene | 17 | | Marlboro | Walter Edwards<br>Jennie Stockwell | Richmond<br>Marlboro | 1st | |
| " 18 | Keene | Lewis F. Sawyer | Keene | 26 | Machinist | Windsor, Vt. | Wm. W. Sawyer<br>Anna F. Wyatt | Woodstock, Vt.<br>Woodstock, Vt. | 1st | Rv R A Sherwood<br>Keene |
| | | Grace L. Fairbanks | Keene | 25 | | Keene | Arth'r Fairbanks<br>Lelia T. Gates | Keene<br>Gilsum | 1st | |
| " 20 | Keene | Ernest E. Lane | Stoddard | 19 | Wood turner | Antrim | Edward G. Lane<br>Grace I. Bingham | Stoddard<br>Wilton | 1st | Rv R A Sherwood<br>Keene |
| | | Vona E. Kinson | Keene | 31 | | Keene | Ira Kinson<br>Annie E. Hardy | Weare<br>Stoddard | 2d | |

*What marriage—whether 1st, 2d, etc.

## Marriages Registered in the City of Keene, N. H., for the Year Ending November 30, 1913.

| Date of Marriage. | Place of Marriage. | Name and Surname of Groom and Bride. | Residence of each at time of Marriage. | Age in years. | Occupation of Groom and Bride. | Place of Birth of each. | Names of Parents. | Birthplace of Parents. | Condition.* | Name, Residence and Official Station of person by whom married. |
|---|---|---|---|---|---|---|---|---|---|---|
| Sept 22 | Keene | Paulos Braskis | Keene | 30 | Mica mill | Russia | Chas. Braskis<br>Anne Renkencuke | Russia<br>Russia | 1st | Rev. Leo Tyllo<br>Nashua |
| | | Josephine Kalantaite | Keene | 22 | | Russia | Peter Kalantaite<br>Mary Kele | Russia<br>Russia | 1st | |
| " 26 | Keene | Frank N. Sherman | Keene | 69 | City H. dep't | N. Brookf'ld, Ms | Virgil Sherman<br>Betsey Dickinson | Keene<br>Swanzey | 3d | Rev. H. R. Jones<br>Keene |
| | | May L. Burroughs | Springf'ld, Vt. | 32 | | Springfield, Vt. | Alonzo Putney<br>Mary J. Messer | Springfield, Vt.<br>Sunapee | 3d | |
| " 29 | Keene | Burton G. Seavey | Keene | 31 | Electrician | Keene | Carlos L. Seavey<br>Clara J. Gould | Browni'gton Vt<br>Troy | 1st | RvJohn Kimball<br>Marlboro |
| | | May B. Wheeler | Keene | 28 | | Philadelphia Pa | Jas. D. Wheeler<br>Sarah C. Metcalf | Lempster<br>Keene | 1st | |
| Oct. 2 | Keene | Elisha C. Perkins | Keene | 32 | Painter | No. Sutton | Frank B. Perkins<br>Minnie Dorr | N. Sutton<br>N. Sutton | 1st | RvRASherwood<br>Keene |
| | | Grace M. Barnes | Keene | 28 | | Marlboro | Fred'k L. Rowe<br>Jennie Stockwell | Sudbury, Ms.<br>Marlboro | 2d | |
| " 5 | Keene | Arthur Lamothe | Keene | 26 | Chauffeur | Canada | Asa LaMothe<br>Madeline Faro | Canada<br>Canada | 1st | Rev. S. J. A. Cote<br>Keene |
| | | Elizabeth S. L. Taylor | Keene | 24 | | Scotland | Geo. S. Taylor<br>Jemima Smith | Scotland<br>Scotland | 1st | |
| " 6 | Keene | Walter J. Moran | Worcester | 26 | Auditor | Worcester, Ms. | Thos. F. Moran<br>Sarah A. Fay | England<br>Worcester, Ms. | 1st | Rev. D. S. Duffy<br>Keene |
| | | Grace M. Willard | Keene | 22 | | Keene | Elmer L. Willard<br>Alice M. Robbins | Keene<br>Keene | 1st | |
| " 8 | Keene | Sydney J. Sawyer | Keene | 24 | Plumber | Windsor, Vt | Wm. W. Sawyer<br>Anna F. Wyatt | Woodstock, Vt.<br>Woodstock, Vt. | 1st | Rev. J. S. Littell<br>[D. D.<br>Keene |
| | | Sarah A. Hutchinson | Keene | 20 | | Keene | Robt Hutchinson<br>Marg't J. Magee | Ireland<br>Keene | 1st | [voise |
| " 9 | Walpole | Albert H. Chase | Keene | 21 | Salesman | Winchester | Geo. H. Chase<br>Katherine Swan | Winchester<br>Winchester | 1st | Rev. G. H. DeBe-<br>Walpole |
| | | Georgia B. Bump | Keene | 22 | | Salisbury, Vt. | Cyrus A. Bump<br>Georgia Thomas | Salisbury, Vt. | 1st | |

*What marriage—whether 1st, 2d, etc.

# Marriages Registered in the City of Keene, N. H., for the Year Ending November 30, 1913.

| Date of Marriage. | Place of Marriage | Name and Surname of Groom and Bride. | Residence of each at time of Marriage. | Age in years. | Occupation of Groom and Bride. | Place of Birth of each. | Names of Parents. | Birthplace of Parents. | Condition.* | Name, Residence and Official Station of person by whom married. |
|---|---|---|---|---|---|---|---|---|---|---|
| Oct. 11 | Keene | Edward P. Smith | Springf'ld, Ms | 19 | Therm'st'l Ex | Adams, Ms. | Wm. F. Smith<br>Augusta Nuchten | Germany<br>Germany | 1st | P. H. Faulkner [J. P. Keene |
| | | Hazel M. Riley | Springf'ld, Ms | 19 | | Ware, Ms. | Michael J. Riley<br>Carrie E. Duprey | Munson, Ms.<br>Hudson F., N.Y. | 1st | |
| " 11 | Keene | Charles S. Record | Leomi'st'r Ms | 23 | Carpenter | Leominster, Ms. | Chas. E. Record<br>Julia L. Ballentine | Fitchburg, Ms.<br>Gardner, Ms. | 1st | Rev. E. F. Miller Keene |
| | | Cassie B. Corkum | Ayer, Ms. | 17 | | Littleton, Ms. | John W. Corkum<br>Annie B. Gregory | Nova Scotia<br>Nova Scotia | 1st | |
| " 11 | Fitzwilliam | Harry A. Stowell | Keene | 23 | Laborer | Ashburnh'm Ms | Joshua T. Stowell<br>Elvira Greene | Ashburnh'm Ms<br>Antrim | 1st | Rv C T Matthews Fitzwilliam |
| | | Mary A. Berard | Winch'd'n Ms | 22 | | Canada | Nobert Berard | Canada<br>Canada | 1st | |
| " 17 | Keene | George H. Kenney | Keene | 45 | Sawyer | Walpole | Geo. B. Kenney<br>Rhoda Marshall | Surry<br>Walpole | 3d | [J. P. Sam'l S. Quinn Keene |
| | | Julia Scrivener | Keene | 33 | | Ireland | Same Scrivener<br>Julia Sullivan | Ireland<br>Ireland | 1st | |
| " 25 | Jaffrey | Renouf Russell | Keene | 22 | Student | Keene | Burton C. Russell<br>Elise Renouf | Winchester<br>Keene | 1st | Rev. J. S. Littell [D. D. Keene |
| | | Susan Wesselhoeft | Boston, Ms. | 22 | | Brookline, Ms. | Wm. Wesselhoeft<br>Emily Bradley | Boston, Ms.<br>Brattleboro, Vt. | 1st | |
| " 27 | Brattleboro, [Vt. | Carl Wm. Swanson | Keene | 20 | Machinist | E. Cambridge, [Ms. | ——— Swanson<br>Wilhel'a Johnson | Sweden<br>Sweden | 1st | Rev. D. E. Trout Brattleboro, Vt. |
| | | Grace Alice Merrill | Brattleboro, [Vt. | 18 | | Brattleb'ro, Vt | Warren J. Merrill<br>Mae Moore | Reading, Vt.<br>Brattleboro, Vt | 1st | |
| " 29 | Keene | Joseph A. Guguy | Keene | 27 | Chauffeur | Canada | Moses Guguy<br>Celina McDonald | Canada<br>Canada | 1st | Rev. D. C. Ling, Keene |
| | | Corinne M. Vigneault | Keene | 22 | | Canada | Albert Vigneault<br>Edw' Thibodeau | Canada<br>Canada | 1st | |
| Nov. 6 | Keene | Allan W. Michie | Keene | 33 | Painter | Canada | Jas. Michie<br>Mattie Cameron | Aberdeen, Scot.<br>Canada | 1st | Rv R A Sherwood Keene |
| | | Annie L. Smith | Keene | 32 | | Keene | Joseph Smith<br>Jennie L. Bullock | Unity<br>Winchester | 2d | |

*What marriage—whether 1st, 2d, etc.

## Marriages Registered in the City of Keene, N. H., for the Year Ending November 30, 1913.

| Date of Marriage. | Place of Marriage. | Name and Surname of Groom and Bride. | Residence of each at time of Marriage. | Age in years. | Occupation of Groom and Bride. | Place of Birth of each. | Names of Parents. | Birthplace of Parents. | Condition.* | Name, Residence and Official Station of person by whom married. |
|---|---|---|---|---|---|---|---|---|---|---|
| Nov. 15 | Keene | Walter F. Cummings | Keene | 21 | Chauffeur | Keene | Fred J Cummings<br>Rosa E. Ellis | Keene<br>Keene | 1st | Rev. J. S. Littell [D.D. |
| | | Margaret J. Symonds | Keene | 24 | | England | Aug't's Symonds<br>Louisa Craske | England<br>England | 1st | Keene |
| " 16 | Keene | Ernest H. Bostwick | Keene | 24 | Carpenter | New Haven, Vt. | Henry Bostwick<br>H. A. Whittemore | Lincoln C., Vt.<br>Bristol, Vt. | 1st | Rv R A Sherwood Keene |
| | | Mattie M. Mores | Keene | 24 | | Pt. Henry, N. Y. | Frank Mores<br>Nettie Morrison | Pt. Henry, N.Y.<br>Keene Val., N.Y. | 1st | |
| " 21 | Keene | Louis A. Pelkey | Keene | 28 | Comb maker | Keene | Henry A. Pelkey<br>Lizzie Barrus | Brattleboro, Vt.<br>Winchester | 1st | Rv. R W Roundy Keene |
| | | Ethel M. Russell | Keene | 23 | | Sullivan | Frank M. Russell<br>Anna G. Estey | Chesham<br>Hinsdale | 1st | |
| " 26 | Keene | Arthur C. Fuller | Keene | 21 | Chauffeur | New Boston | Fred A. Fuller<br>Minnie L. Stevens | New Boston<br>Francestown | 1st | Rv. R W Roundy Keene |
| | | Elsie M. Cady | Keene | 21 | | Alstead | Ozro B. Cady<br>Elizb'th Vigneau | Alstead<br>Canada | 1st | |
| " 26 | Keene | Harold Dowvill | Keene | 22 | Meat cutter | Connecticut | Geo. Dowvill<br>M. Courtemarch | Canada<br>Canada | 1st | [J.P. F. H. Whitcomb Keene |
| | | Maud J. Barcomb | Keene | 22 | | New York | Nelson Barcomb<br>Albina Pregent | New York<br>New York | 1st | |

*What marriage—whether 1st, 2d, etc.

## Deaths Registered in the City of Keene, N. H., for the Year Ending November 30, 1913.

| Date of Death. | Name and Surname of the Deceased. | Age. Years. | Months. | Days. | Place of Birth. | Sex and Cond'n Male or Female. | S., M., W.* | Place of Birth. Father. | Place of Birth. Mother. | Name of Father. | Maiden Name of Mother. |
|---|---|---|---|---|---|---|---|---|---|---|---|
| 1912 | | | | | | | | | | | |
| Dec. 2 | Emma A. Fogg | 66 | 4 | 16 | Marlboro | F | W | Roxbury | Marlboro | Curtis W. Capron | Emeline B. Thatcher |
| " 5 | Paul Sullivan | | | 1 | Keene | M | S | Keene | Liberty, N. Y. | Martin H. Sullivan | Catherine T. Gilbo |
| " 10 | Patrick Mulvey | 73 | 8 | 24 | Ireland | M | M | Ireland | Ireland | John Mulvey | Catherine Manyon |
| " 11 | William Williams | 44 | 1 | 2 | Boston, Ms. | M | S | Boston, Ms. | Ireland | Wm. A. Williams | Maria Prescott |
| " 11 | George W. Seaver | 83 | 1 | 8 | Nelson | M | M | Marblehead, Ms. | Gilsum | Wm. Seaver | Susan Gurler |
| " 15 | Joseph G. Perry | 87 | 8 | 7 | New York, N. Y. | M | S | Westminster, Ms. | Wentworth | Joseph Perry | Lydia Peters |
| " 17 | Nelson J. Pierce | 73 | 9 | 15 | Westminster, Ms. | M | M | Westminster, Ms. | Gardner, Ms. | Elisha Pierce | Theulia Whitney |
| " 17 | Ella C. Bolster | 59 | 9 | 7 | Ware, Ms. | F | M | Scotland | Scotland | Nicholas Cantwell | Delia ——— |
| " 18 | ———Martin | | | | Keene | F | S | Highgate, Vt. | Hubbardston, Vt | Lewis Martin | Luella M. Cutting |
| " 18 | Agnes E. Burr | 26 | 8 | 20 | | F | S | | | Frank W. Burr | |
| " 21 | Nelson R. Towne | 79 | 8 | 14 | Andover, Vt. | M | M | Andover, Vt. | | Enoch P. Towne | Margaret Ward |
| " 21 | Mary E. Cahill | 62 | | | Cork, Ire. | F | M | Ireland | Ireland | Wm. Heffron | Mary Sheehan |
| " 22 | James LaFavre | 36 | 7 | 6 | Nashua | M | S | Canada | Canada | John LaFavre | Margaret Wells |
| " 25 | Damon D. White | 76 | | 27 | Westmoreland | M | W | Westmoreland | | Isaac K. White | Penelope Knight |
| " 28 | Cornelius Sullivan | 73 | 5 | 27 | Rome, N. Y. | M | W | Ireland | Ireland | Dennis Sullivan | ——— O'Leary |
| " 28 | Lydia F. Seward | 79 | 1 | 1 | Chester, Vt. | F | W | | | Samuel Bailey | |
| 1913 | | | | | | | | | | | Hannah Baird |
| Jan. 3 | Charles W. Darling | 70 | 11 | 8 | Keene | M | M | Keene | Surry | Daniel Darling | Theodocia Stone |
| " 5 | James F. Dinagan | | 8 | 9 | Keene | M | S | Keene | St. Albans, Vt. | Jas. F. Dinagan | Bertha A. Janson |
| " 7 | Robert Robb | 73 | | | Ireland | M | M | | | | |
| " 7 | Sarah F. Shedd | 69 | 7 | 1 | Wallingford, Vt. | F | W | | | Elihu Doty | Rhoda Sayles |
| " 8 | Lottie M. Clifford | 44 | 10 | 24 | Keene | F | M | | | Wesley H. Wheeler | Lydia A. Nims |
| " 10 | Gardner W. Isham | 79 | 11 | 24 | Gilsum | M | W | | | Elenezer Isham | Ruth Hosmer |
| " 11 | John V. Wallbank | 26 | 4 | 15 | Keene | M | M | England | England | Jos. F. Wallbank | Mary E. Beech |
| " 12 | Regina Morell | 48 | 10 | 12 | St. Wenceslas, Ca. | F | M | Canada | Canada | Joseph LeBlanc | Regina ——— |
| " 14 | Frank R. Cuthbert | 34 | 6 | 17 | Gilsum | M | M | Scotland | Wisconsin | Robt. Cuthbert | Harriet Crain |
| " 15 | Martha A. Barker | 75 | 2 | 28 | Chesterfield | F | W | London, Eng. | Chesterfield | Samuel Burt | Betsey Pennaman |
| " 16 | Carlos W. Streeter | 1 | 5 | 27 | Keene | M | S | Hinsdale | Gilsum | J. I. Streeter | Ella ——— |
| " 16 | Levi W. Randall | 70 | 8 | 3 | Richmond | M | W | Troy | | Stephen Randall | |
| " 17 | Mary I. Mason | 39 | 5 | 14 | Surry | F | S | Surry | Surry | Elijah B. Mason | Relief S. Horton |

*Single, married or widowed.

## Deaths Registered in the City of Keene, N. H., for the Year Ending November 30, 1913.

| Date of Death. | Name and Surname of the Deceased. | Age. Years. | Months. | Days. | Place of Birth. | Sex and Cond'n Male or Female. | S., M., W.* | Place of Birth. Father. | Mother. | Name of Father. | Maiden Name of Mother. |
|---|---|---|---|---|---|---|---|---|---|---|---|
| Jan. 18 | Oscar L. Colony | 72 | 4 | 21 | Keene | M | W | Keene | | Joshua D. Colony | Frances S. Blake |
| " 19 | Clarissa Page | 99 | | 13 | Westmoreland | F | W | | | Nehemiah Britton | Sally Prentiss |
| " 21 | Luvania M. Greene | 74 | 9 | 6 | Swanzey | F | W | Swanzey | Richmond, | Paul F. Aldrich | Luvania Cook |
| " 22 | Lloyd W. Naramore | 20 | 11 | | Kennebunk, Me. | M | S | Richmond | Danbury | Herbert L Naramore | Edith Norris |
| " 23 | William E. Brooks | 84 | 8 | 28 | Acworth | M | S | Alstead | Rutland, Ms. | Lyman Brooks | Mary Graham |
| " 25 | Henry O. Estey | 73 | 1 | 21 | Sullivan | M | W | Keene | Charlestown | Solomon Estey | Clarissa Foskett |
| " 28 | Elsie A Connor | | 1 | 9 | Sullivan | F | S | New York st. | Toledo, Ohio | Jas. Connor | Alice Stone |
| " 30 | Ella M. Fish | 60 | 3 | 10 | Sunderland, Ms. | F | M | Sunderland, Ms. | Amherst, Ms. | Henry J. Graves | Sally Smith |
| " 31 | Andrew Nash | 76 | 5 | 22 | Gilsum | M | D | Gilsum | | Charles Nash | |
| " 31 | Mary E. Woodbury | 83 | 6 | 17 | Winchendon, Ms. | F | W | Winchendon, Ms. | Winchendon, Ms. | Luke Parks | Elizabeth Jones |
| Feb. 1 | Minnie B. Richardson | 43 | 4 | 10 | Rockport, N. Y. | F | M | Northfield, Vt. | Palmer, N. Y. | S. B. Northrop | Ellen M. Northrop |
| " 2 | Rose J. Bergeron | 18 | 8 | 1 | Keene | F | S | Canada | Slatersville, R. I. | Julius Bergeron | Mary Rousseau |
| " 2 | Timothy Robertson | 83 | | 5 | Chesterfield | M | M | Chesterfield | Tyngsboro, Ms. | Alexander Robertson | Lucinda Bancroft |
| " 3 | Johanna Cotter | 71 | | | Ireland | F | W | Ireland | Ireland | Norris Heffron | |
| " 3 | Annie Heffron | 70 | | | Ireland | F | M | Ireland | Ireland | Richard Murray | Jane Sheridan |
| " 4 | Ruth H. Main | | | 1 | Keene | F | S | Canada | Vermont | James A. Main | Annie Austin |
| " 5 | Ralph E. Barlow | 14 | 10 | 11 | Keene | M | S | Stoddard | Sullivan | Leroy Barlow | Myrtle M. Dow |
| " 6 | Catherine Cullinane | 62 | | | Ireland | F | M | Ireland | Ireland | John O'Brien | Ellen Donovan |
| " 7 | Nellie E. Warren | 86 | 3 | 19 | Canterbury, Conn. | F | W | Canterbury, Ct. | Southbridge, Ms. | Jos. B. Adams | Lucretia M. Heath |
| " 8 | Margaret Griffin | 80 | 9 | 7 | Ireland | F | W | Ireland | Ireland | Michael King | Catherine Callghan |
| " 8 | Harriet F. Curtis | 76 | 10 | 19 | Keene | F | M | Keene | Keene | Cyrus Kingsbury | Rachel Olcott |
| " 9 | Mary A. Bishop | 74 | 10 | 25 | Lynnfield C., Ms. | F | W | Lynnfield C., Ms. | Lynnfield C., Ms | Israel Parsons | Emily Wiley |
| " 11 | Grace L. Cass | 46 | 10 | 29 | Keene | F | M | Cavendish, Vt. | Cavendish, Vt. | Freeman A. White | Jennie E. Freeman |
| " 11 | Catherine Brown | 85 | | | Ireland | F | W | Ireland | Ireland | Michael Burns | Nora Brennan |
| " 12 | Mary Ann Abbott | 71 | 7 | 3 | Surry | F | S | Surry | Westmoreland | Daniel Abbott | Polly Brown |
| " 12 | Mary E. Folsom | 65 | | | Benton | F | W | | | | |
| " 15 | Lewis W. Aldrich | 70 | 10 | 23 | Westmoreland | M | M | | | Josiah Osborne | Dordiana Aldrich |
| " 16 | Paul Bergeron | 15 | 4 | 12 | Keene | M | S | Canada | Canada | Jos. A. Bergeron | Lydia Dubois |
| " 20 | Charles F. Bugbee | | | 1 | Keene | M | S | Montpelier, Vt. | Weston, Vt. | Charles Bugbee | Abbie E. Waite |
| " 22 | John W. Richardson | 50 | | | Antrim | M | S | | | Wm. Richardson | Lydia Hale |

*Single, married or widowed.

# Deaths Registered in the City of Keene, N. H., for the Year Ending November 30, 1913.

| Date of Death. | Name and Surname of the Deceased. | Age. Years. | Age. Months. | Age. Days. | Place of Birth. | Sex and Cond'n. Male or Female. | Sex and Cond'n. S., M., W.* | Place of Birth. Father. | Place of Birth. Mother. | Name of Father. | Maiden Name of Mother. |
|---|---|---|---|---|---|---|---|---|---|---|---|
| Feb. 22 | Clementine B. Ethier | | 5 | 16 | Keene | F | S | Canada | Swanzey | Alfred Ethier | Lillian Lorando |
| " 22 | Lillian Carder | 43 | 2 | 28 | Canada | F | M | | | | |
| " 23 | Martin M. Leary | 43 | 3 | 22 | Ireland | M | M | Ireland | Ireland | Patrick Leary | Bridget —— |
| " 26 | Olive M. Morse | 1 | 6 | 7 | Keene | F | S | Keene | Keene | Jas. E. Morse | Mary A. Sweeney |
| " 26 | Parker B. Clark | 84 | 10 | 28 | Walpole | M | M | Walpole | Winchester | David Clark | Juliet Butler |
| " 27 | ——— Quinn | | | | Keene | F | S | England | Newmarket | Jas. Quinn | Margaret Mullen |
| " 26 | Sarah D. Wheeler | 87 | 11 | 22 | Randolph, Vt. | F | W | Vermont | Vermont | Phineas Moulton | Maria Cotton |
| " 26 | Grace M. Callahan | 28 | 1 | 26 | Keene | F | M | Keene | Stoddard | Frank N. Guernsey | Mary J. Gilson |
| " 27 | Dimitrias Boujarnnis | | 6 | 19 | Keene | M | S | Greece | Greece | John Boujarnnis | Stamata ——. |
| Mar. 1 | Martha J. Coleman | 76 | 11 | 16 | Brunswick, Me. | F | M | | | Willis Foster | Mary —— |
| " 2 | ——— Dinagan | | | | Chesterfield | M | S | Keene | SFramingh'mMs | Wm. Dinagan | Florence Grant |
| " 2 | Evelyn L. Boyea | | 2 | 17 | Keene | F | S | Dannemora, N.Y. | Somersworth Ms | Jos. Boyea | Georgiana Buskey |
| " 2 | Katherine Quigley | 75 | 6 | 23 | Ireland | F | W | Ireland | Ireland | John Kane | Bridget Hines |
| " 3 | Geo. L. Hitchcock | 62 | 2 | 26 | Strong, Me. | M | S | Strong, Me. | | John Hitchcock | |
| " 3 | David B. Nims | 54 | 7 | 1 | Roxbury | M | S | Roxbury | Stoddard | Brigham Nims | Susan S. Gould |
| " 3 | Maria Towns | 87 | 3 | 3 | | F | | | | | |
| " 4 | Emelie Paquin | 59 | 8 | | Canada | F | M | Canada | Canada | Narcisse Lefrancais | Matile Frechette |
| " 6 | Julia A. Metcalf | 82 | 1 | 9 | Granby, Vt. | F | S | Keene | Keene | Thaddeus Metcalf | Almira Rand |
| " 6 | Rose Default | 59 | 5 | 3 | Whitehall, N. Y. | F | M | Canada | Canada | Albert Emery | Rose Shackett |
| " 9 | Albert H. Graves | 65 | 3 | 6 | Walpole | M | M | Walpole | | Aaron Graves | Marancy Hunt |
| " 12 | James Leach | 78 | | 25 | Derby, Vt. | M | M | Ireland | Ireland | John Leach | Rosanna Walker |
| " 13 | Christos Kazanas | 55 | | | | M | | Greece | Greece | John Kazanas | |
| " 14 | Edward Cota | 68 | | | Canada | M | D | Canada | Canada | Thomas Cota | |
| " 14 | Sylvia Russell | 76 | 1 | 25 | Keene | F | S | Keene | Keene | Stephen Russell | Sophia Ellis |
| " 20 | Helen M. Hammond | | | 18 | Swanzey | F | S | Keene | Unity, Me. | Albert T. Hammond | Ella M. Thompson |
| " 20 | Saphira S. Clark | 86 | 1 | 16 | Chesterfield | F | W | Chesterfield | Chesterfield | Reuben Marsh | Mary Wetherbee |
| " 20 | Joseph Morris | | 1 | 29 | Keene | M | S | | | | Grace L. Morris |
| " 21 | Helen M. Greene | 85 | 10 | 15 | | F | W | | | Stephen Rogers | |
| " 21 | Warren Abbott | 79 | | 7 | Whitefield | M | W | | Weston, Ms. | Harvey Abbott | Sophronia Hewes |
| " 22 | Ella M. Gonyou | 61 | 10 | 9 | Clinton, Me. | F | M | Maine | Maine | John T. Hall | Abbie M. Cooper |

*Single, married or widowed.

## Deaths Registered in the City of Keene, N. H., for the Year Ending November 30, 1913.

| Date of Death. | Name and Surname of the Deceased. | Age. Years. | Months. | Days. | Place of Birth. | Sex and Cond'n Male or Female. | S., M., W.* | Place of Birth. Father. | Mother. | Name of Father. | Maiden Name of Mother. |
|---|---|---|---|---|---|---|---|---|---|---|---|
| Mar 22 | Helen B. Pellerin | 52 | 4 | 17 | Canada | F | M | Canada | Canada | Caliste Bergeron | Melie Guevin |
| " 23 | Alfred J. Loiselle | | | 3 | Keene | M | S | Harrisville | Canada | Alfred J. Loiselle | Martha Desilet |
| " 24 | Preston D. Libby | 64 | 4 | 17 | Windham, Me. | M | M | Windham, Me. | Windham, Me. | Moris G. Libby | Eunice E. Libby |
| " 24 | Rachel Goddard | 70 | 7 | 23 | Sutton, Vt. | F | M | Marlow | Charlestown | David Giffin | Mary E. White |
| " 24 | Edward W. Dow | 46 | | 17 | Lincolnville, Me. | M | D | | | Abraham G. Dow | |
| " 24 | Fred C. Britton | 28 | 4 | 25 | Woonsocket, R. I. | M | M | Walpole | Glasgow, Sc. | Chas. F. Britton | Junette Wilson |
| " 24 | Mary E. G. Wright | 72 | 10 | 25 | Marlboro | F | M | Marlboro | Marlboro | Elijah Gates | Amerett Wilds |
| " 26 | Josephine Pitts | | | 3 | Keene | F | S | Rutland, Vt. | Arlington, Vt. | Wm. Pitts | Amie Squires |
| " 26 | Abbie T. Clark | | | | | F | | | | | |
| " 28 | Elizabeth A. Potter | 52 | | | | F | | | | | |
| " 29 | John D. Lee | 84 | 7 | 5 | Middlesex, Vt. | M | W | | | John Lee | |
| Apr. 4 | Jerome D. Thomas | 66 | 7 | 25 | | M | M | | | Nathan Tohmas | Lucretia Tower |
| " 4 | ——— Poison | | | | Keene | M | S | Canada | | Amedee Poison | Adelina Ouellette |
| " 5 | Rupert C. Davis | 25 | 1 | 25 | | M | S | Milford, Ms. | Boston, Ms. | Benj. H. Davis | Inez M. Kibby |
| " 5 | Martha Starkw'ther | 70 | | | | F | W | | | Horace Field | |
| " 6 | Nellie R. Howard | 54 | 5 | 7 | | F | S | Winchester | Grafton, Vt. | Philip Howard | Sophana Archer |
| " 7 | Francis W. Tully | 87 | | | Springfield, Vt. | M | M | Ireland | Ireland | Michael Tully | Mary Banks |
| " 10 | Sarah A, Estey | 70 | 6 | 23 | Antrim | F | W | Antrim | Winchester | Jas. C. Breed | Elizabeth R.——— |
| " 10 | Evaton Lettenmayer | 54 | 7 | 10 | So. Deerfield | M | M | Germany | Heath, Ms. | Otto Lettenmayer | Helen C. Maxwell |
| " 10 | Avis E. Leach | | 1 | 10 | | F | S | | | | |
| " 11 | Isabel Mitchell | 55 | 11 | 12 | No. Turner, Me. | F | W | N. Turner, Me. | N. Turner, Me. | Wm. Staples | |
| " 11 | Lewis Rock | 89 | | 17 | Canada | M | M | Canada | Canada | John Rock | |
| " 13 | Guy H. Craig | 26 | | | | M | | | | | |
| " 14 | Eugene C. Ordway | 47 | | | Candia | M | | | | Frank D. Ordway | |
| " 14 | Edward Grimard | 15 | 1 | 24 | St. Joseph, Ca. | M | S | Canada | Canada | Xavier Grimard | Arzelia Leroux |
| " 19 | Myra L. Reed | 27 | 8 | 14 | Stoddard | F | S | Stoddard | Madeston, Vt. | Albert B. Reed | Ella M. Levey |
| " 19 | Mary E. VanNess | 48 | 5 | 5 | Providence, R. I. | F | M | Ireland | Ireland | Jas. W. J. Armstrong | Johanna Buckley |
| " 21 | Fred A. Davis | 58 | | 25 | Stoddard | M | M | Stoddard | Stoddard | Asa Davis | Sophronia Gould |
| " 26 | Robert E. Burns | | | 3 | Keene | M | S | Gilmanton | Chesterfield | Edwin D. Burns | Martha Wheeler |
| " 29 | ——— Blackstock | | | | Keene | F | S | Amesbury, Ms. | Amerbury, Ms | Frank M. Blackstock | Maude Hardy |

*Single, married or widowed.

# Deaths Registered in the City of Keene, N. H., for the Year Ending November 30, 1913.

| Date of Death. | Name and Surname of the Deceased. | Age. Years. | Age. Months. | Age. Days. | Place of Birth. | Sex and Cond'n. Male or Female. | Sex and Cond'n. S., M., W.* | Place of Birth. Father. | Place of Birth. Mother. | Name of Father. | Maiden Name of Mother. |
|---|---|---|---|---|---|---|---|---|---|---|---|
| Apr. 29 | James Conroy | 56 | | | Ireland | M | M | Ireland | Ireland | James Conroy | Catherine Donovan |
| " 30 | Julia E. O'Neill | | | 10 | Bridgeport, Conn. | F | S | | | John J. O'Neill | E. S. Nolan |
| Feb. 5 1909 | Gladys May Cota | | 1 | 3 | Keene | F | S | Roxbury | Northampton Ms | Harry R. Cota | Helen Mills |
| Mar. 9 1913 | Samuel G. Parker | 33 | 2 | 18 | | M | M | | | | |
| May 2 | Patrick B. O'Neill | 61 | 4 | 8 | Ireland | M | | | | | |
| " 2 | Ellen Kanailey | 70 | | | Ireland | F | W | Ireland | Ireland | Wm. Nolan | Anna Donahue |
| " 3 | Alfred Patric | 59 | 7 | 28 | Canada | M | M | Canada | Canada | Leon Patrie | |
| " 3 | Helen A. Weber | 68 | 6 | 23 | Swanzey | F | W | Richmond | Richmond | Willard Handy | Elvira Aldrich |
| " 4 | David W. Mahan | 64 | 8 | 7 | Canada | M | M | Up. Canada | Canada | David Mahan | Sarah S. Carr |
| " 4 | Carlton G. Dorman | 56 | 1 | 14 | Batavia, N. Y. | M | S | New Haven, Ct. | Boston, Ms. | John Dorman | Caroline Main |
| " 5 | Patrick Foley | 56 | | | Keene | M | | Ireland | Ireland | Thomas Foley | Hannah Clarey |
| " 7 | Martin H. Egan | 52 | 9 | 7 | Nashua | M | S | Ireland | Ireland | Martin Egan | Maria Gorman |
| " 9 | Henry F Teasdale | 67 | 7 | | Canada | M | M | England | Canada | Emmenwell Teasdale | |
| " 14 | Geo. L. Burdett | 74 | 1 | 10 | Leominster, Ms. | M | M | Leominster, Ms. | Leominster, Ms. | Henry Burdett | Sybil ——— |
| " 14 | Sarah A. Sawyer | 64 | | | Pomfret, Vt | F | | | | John D. Barrows | Jane Snow |
| " 16 | Richard B. Loiselle | | | | Keene | M | S | Gilsum | Harrisville | Clifford W. Loiselle | Hattie O'Dette |
| " 20 | Charles Davis | 85 | 2 | | Roxbury | M | M | Warwick, Ms. | Keene | Isaac Davis | Fannie Estey |
| " 21 | Sophia Johnson | 78 | 10 | 2 | Walpole | F | W | Westmoreland | | Wm. Arnold | Naomi Moore |
| " 25 | Mary J. Kimball | 54 | 6 | 17 | Marlboro | F | W | Marlboro | Roxbury | Thomas White | Lucretia B. Lewis |
| " 26 | Oliver Patnode | 63 | | | Dannamora, N. Y. | M | M | Canada | Canada | Oliver Patnode | Louise Mitchell |
| " 27 | Carrie M. Pratt | 39 | | | Marlboro | F | M | Andover, Vt. | Orange, Vt. | Albert D. Sawyer | Flora T. Pike |
| " 28 | Christopher Mason | 83 | 6 | 15 | | | | | | | |
| " 29 | Elizabeth M. David | 1 | 1 | 29 | Keene | F | S | Swanzey | Keene | Edward David | Anna Ryan |
| " 30 | Mary Carpenter | 50 | 3 | 7 | Canada | F | M | Canada | Canada | Cyrille Perusse | Philomene Auger |
| " 30 | David W. Carpenter | 33 | 4 | | Keene | M | S | Canada | Ireland | Gregory Carpenter | Bridget Lahiff |
| June 1 | Nelson A. Crozier | 46 | 4 | 6 | Halifax, Vt. | M | M | Halifax, Vt. | Halifax, Vt. | Rufus Crosier | |
| " 2 | ——— Vigneault | | | | Keene | F | S | Canada | B. Falls, Vt. | Oliver Vigneault | Dora Bushea |
| " 3 | Maria H. Howe | 74 | 10 | 15 | Brookline | F | W | | | ——— McIntosh | |

*Single, married or widowed.

## Deaths Registered in the City of Keene, N. H., for the Year Ending November 30, 1913.

| Date of Death. | | Name and Surname of the Deceased. | Age. Years. | Months. | Days. | Place of Birth. | Sex and Cond'n Male or Female. | S., M., W.* | Place of Birth. Father. | Mother. | Name of Father. | Maiden Name of Mother. |
|---|---|---|---|---|---|---|---|---|---|---|---|---|
| June | 3 | Nancy A. Boyce | 88 | 4 | 17 | Hinsdale | F | W | Rindge | Ashburnham, Ms | Levi Todd | Nancy Corey |
| " | 4 | Patrick Cahill | 47 | | | Ireland | M | M | Ireland | Ireland | John Cahill | Joh'a Fitzgerald |
| " | 4 | Jones A. Bemis | 63 | 10 | 17 | Orange, Ms. | M | M | Jaffrey | Orange, Ms. | Sumner Bemis | Rispa Thompson |
| " | 7 | Wm. J. Callahan 2d | 41 | | 25 | Keene | M | S | Ireland | Ireland | Dennis Callahan | Ellen Sullivan |
| " | 11 | Rosa M. Lower | 63 | 10 | 20 | Burlington, Vt. | F | W | Burlington, Vt. | Keene | Martin Florey | |
| " | 11 | Helen R. Streeter | 73 | 2 | 21 | Jamaica, Vt. | F | W | | | | |
| " | 12 | Florence A. Griswold | 33 | | 3 | | F | M | | | | |
| " | 12 | Jos T. Duchesneau | 24 | 9 | 24 | Keene | M | S | Canada | Canada | Thos. Duchesneau | Mary E. Robert |
| " | 15 | ——— LaBounty | | | | Keene | M | S | Nelson | Malone, N. Y. | Peter J. LaBounty | Rosa Lower |
| " | 15 | Carlton A. Wheeler | 76 | 2 | 7 | Roxbury | M | W | Roxbury | Baltimore, Md. | Herman Wheeler | Drisca Hastley |
| " | 15 | Cora Hall | 29 | | | Glen Campbell, Pa. | F | M | Walpole | Walpole | Ray Ware | Mary Huntington |
| " | 18 | Ransell N. Whitney | 71 | | | | M | M | | | Joseph Whitney | Mary A. Newcomb |
| " | 21 | Sam'l G. Lyman | 69 | | 8 | | M | M | | | | |
| " | 22 | Sophia A. Wheeler | 85 | 1 | | New Boston | F | W | | | Henry Campbell | |
| " | 22 | Sarah J. Fisher | 52 | 2 | 22 | | F | W | England | New York | ——— Evans | Margaret |
| " | 23 | Jas. W. Hartnett | 49 | | | Ireland | M | M | Ireland | Ireland | Wm. Hartnett | Mary Harrigan |
| " | 27 | Elizabeth A. Cutler | 83 | | 16 | Reading, Vt. | F | W | | Windsor, Vt. | Thos. F. Burnham | Elizabeth P. ——— |
| " | 29 | Sarah S. Hayward | 79 | 10 | 7 | Surry | F | S | Surry | Surry | Peter Hayward | Roxana Harvey |
| " | 30 | Sarah J. Dodge | 88 | 4 | 11 | Berkshire, Vt. | F | W | | | James McVenon | |
| July | 1 | Lemuel D. Downs | 57 | | | Prince Edward I. | M | | | | John Downs | |
| " | 2 | Margaret A. Hussey | 78 | | | Ireland | F | W | | | | |
| " | 4 | Lawrence M. Cash | 21 | 3 | 1 | Brockton, Ms. | M | M | Hyannis | Auckland, N. Z. | Geo. H. Cash | Sarah A. Mason |
| " | 7 | Thomas M. Richards | 46 | 5 | 17 | St. Johns, N. B. | M | M | | | Medley Richards | ——— Fowler |
| " | 9 | Corella V. Marshall | 15 | 6 | 27 | Nova Scotia | F | S | Nova Scotia | Nova Scotia | Elbert F. Marshall | Annie Breton |
| " | 11 | Chas. O. McDuffee | 57 | 5 | 18 | | M | | | | | |
| " | 11 | Marion E. Mills | 1 | 9 | 27 | Keene | F | S | Shelburne F., Ms. | W. Springfield, Vt | Mark A. Mills | Evelyn A. Jones |
| " | 13 | Oscar J. Howard | 73 | 9 | 17 | Swanzey | M | M | Mendon, Ms. | Salem, Ms. | Moses Howard | Maria Aldrich. |
| " | 21 | Henry F. Gerould | 60 | 5 | 22 | Keene | M | S | Keene | Sturbridge, Ms. | Samuel A. Gerould | Susan F. Fiske |
| " | 24 | Minnie Leash | 33 | | | Canada | F | S | | | | |
| " | 30 | Marie Gladys Leslie | | 4 | 5 | Keene | F | S | Worcester, Ms. | Harrisville | Dale A. Leslie | Ora M. Desilets. |

*Single, married or widowed.

# Deaths Registered in the City of Keene, N. H., for the Year Ending November 30, 1913.

| Date of Death. | Name and Surname of the Deceased. | Age. | | | Place of Birth. | Sex and Cond'n | | Place of Birth. | | Name of Father. | Maiden Name of Mother. |
|---|---|---|---|---|---|---|---|---|---|---|---|
| | | Years. | Months. | Days. | | Male or Female. | S., M., W.* | Father. | Mother. | | |
| 1886 | | | | | | | | | | | |
| May 10 | Joseph P. Wilder | 64 | 6 | 12 | Wardsboro, Vt. | M | M | | | Geo. W. Wilder | Clara Pratt |
| 1894 | | | | | | | | | | | |
| Nov. 16 | Carl A. Paddleford | 7 | 10 | 19 | Hinsdale | M | S | Enfield | Wardsboro, Vt. | W. Frank Paddleford | Belle B. Wilder |
| 1913 | | | | | | | | | | | |
| Aug. 1 | Mabel M. Wales | 39 | 2 | 28 | Brattleboro, Vt. | F | M | Westminster, Ms. | Brattleboro, Vt. | Cyrus W. Sawyer | Mary A. Rice |
| " 1 | Royal Smith | 78 | | | | M | | | | | |
| " 2 | Daniel K. Townsend | 78 | 3 | 22 | N. Dighton, Ms. | M | S | Wilton, Eng. | Manchester, Ms. | James Townsend | Sarah Killam |
| " 4 | Mary A. Holbrook | 62 | 2 | 4 | Keene | F | W | | Pennsylvania | Geo. S. Ellis | Rebecca Richardson |
| " 7 | Samuel Cook | 72 | | 6 | London, Eng. | M | W | | | | |
| " 7 | Sarah M. Clapp | 72 | 6 | 5 | Watsontown, Pa. | F | M | | | Wm. Bryson | Rebecca Caldwell |
| " 8 | Sarah A. Stockwell | 69 | 4 | 27 | Saxonvilie, Ms. | F | M | Marlboro | Marlboro | Chas. Hemmenway | Lucinda Greenwood |
| " 9 | James D. Mann | 74 | | | | M | | | | | |
| " 15 | Wm. H Buckminster | 74 | 6 | 27 | Roxbury | M | W | Roxbury | Nelson | Fr'nk'n Buckminster | Lucy Wardwell |
| " 17 | Jennie L. Martin | 57 | 3 | 12 | | F | M | | | | |
| " 18 | Geo. H. Aldrich | 80 | 2 | 18 | Swanzey | M | M | | | Paul F. Aldrich | Luvania Cook |
| " 23 | Charles G. Wyer | 55 | 5 | 18 | Nantucket, Ms. | M | M | | | Wm. Wyer | Emily Wyer |
| " 24 | Leonard E. Mason | 20 | 5 | 22 | Keene | M | S | Sullivan | St. Louis, Mo. | Leston E. Mason | Ada R. Holland |
| " 24 | Charles Stiles | 35 | | | | M | S | | | | |
| " 26 | ——— Farwell | | | | Keene | M | S | Keene | Keene | Herman W. Farwell | Elizabeth Whitcomb |
| " 26 | Kate Lawler | 64 | | | Ireland | F | W | Ireland | Ireland | Cornelius Kelley | Nellie Cotter |
| " 27 | Mary M. Gallagher | 15 | 10 | 5 | Boston, Ms. | F | S | Ireland | Perry, Me. | Michael O'Mara | Julia Donahue |
| " 27 | Eliza A. T. Beckwith | 63 | 2 | 28 | | F | W | Alstead | Alstead | Chas. W. Townsend | Lucinda Messer |
| " 28 | Ellen McLaughlin | | | 1 | Keene | F | S | | Scotland | Kenneth R. McLane | Ellen McLaughlin |
| " 29 | Fred'k L. Barrows | 49 | 6 | 8 | N. Pomfret, Vt. | M | S | Thetford, Vt. | N. Pomfret, Vt. | John D. Barrows | Jane Snow |
| " 31 | Geo. H. Carroll | 77 | | 28 | Keene | M | W | Highgate, Vt. | Ireland | George Carroll | |
| " 31 | Edith E. Brooks | 32 | 4 | 6 | | F | | | | | |
| " 31 | Mezota W. Bunting | 54 | 5 | 1 | Peterboro | F | M | Dublin | Peterboro | Benj. F. Wilder | Sarah Smith |
| Sept. 2 | George W. Porter | 83 | 8 | 4 | Marlboro | M | M | Marlboro | | Noah Porter | Abigail Hobart |
| " 5 | George J. Handy | | 1 | 10 | Keene | M | S | Richmond | Ireland | Geo. L. Handy | Cassie McDevitt |
| " 9 | Harry E. Gassett | | 8 | 17 | Keene | M | S | Orford | Keene | Harry E. Gassett | Lena M. Hopkins |

*Single, married or widowed.

## Deaths Registered in the City of Keene, N. H., for the Year Ending November 30, 1913.

| Date of Death. | Name and Surname of the Deceased. | Age. Years. | Age. Months. | Age. Days. | Place of Birth. | Sex and Cond'n. Male or Female. | Sex and Cond'n. S., M., W.* | Place of Birth. Father. | Place of Birth. Mother. | Name of Father. | Maiden Name of Mother. |
|---|---|---|---|---|---|---|---|---|---|---|---|
| Sept 10 | Mary L. Garvin | 64 | 2 | 25 | Bennington | F | M | | | James Foote | |
| " 13 | Clifford H. Barrett | 24 | 5 | 16 | Keene | M | | Keene | Richmond | Henry L. Barrett | Georgiana Gilson |
| " 14 | David M. Yule | 38 | 4 | 20 | Scotland | M | | Scotland | Scotland | Robert M. Yule | Agnes Carney |
| " 14 | John E. Pregent | | 8 | 10 | Keene | M | S | Ellenburg, N. Y. | Ireland | Alfred Pregent | Delia Daley |
| " 15 | Wm. H. J. Gunning | | | | Keene | M | S | Ireland | Ireland | Wm. C. Gunning | Elizabeth S. Wilson |
| " 19 | Donat Lamothe | 36 | | 16 | Canada | M | M | Canada | Canada | Sinai Lamothe | Marie Bourque |
| " 19 | Irvin C. White | 50 | 6 | 23 | Walpole | M | M | Westmoreland | Dorchester | Henry K. White | Rachael Norris |
| " 19 | John Joyce | 83 | | | | M | | | | | |
| " 21 | George W. Fisher | 65 | 6 | 9 | Nelson | M | M | Stoddard | Mason | Pembroke Fisher | Betsey Fay |
| " 21 | Ellen H. Tottingham | 82 | 6 | 12 | | F | W | | | | |
| " 25 | Antonio Lausure | 47 | 2 | 5 | Canada | M | S | Canada | Canada | Antonio Lausure | S. Provost |
| " 25 | John F. Harkins | 78 | | 3 | Lowell, Ms. | M | M | Ireland | Ireland | Jas. Harkins | ——— Cunningham |
| " 29 | Gilman F. Temple | 73 | 3 | 17 | Weston, Vt. | M | W | Stoddard | Stoddard | Melvin Temple | Betsey Dunn |
| Oct. 1 | Alice F. Gunn | 18 | 4 | 1 | Alstead | F | S | Keene | Swanzey | Herbert Gunn | Lucy A. Whitcomb |
| " 4 | Wm. H. Adams | 72 | 5 | 27 | Pomfret, Vt. | M | M | Croydon | Croydon | Jarvis Adams | Eunice Mitchell |
| " 6 | Lucius E. Burpee | 48 | 9 | 13 | Dublin | M | M | Dublin | Groton, Ms. | Abbott Burpee | Anna Lawrence |
| " 7 | Charles Pickett | | 7 | 20 | Keene | M | S | Winchester | York, N. J. | Geo. D. Pickett | Mary Newton |
| " 8 | Cynthia E. Plummer | 18 | 7 | 5 | Dudewell, Ca. | F | M | Dublin | Canada | Albert A. French | Lena R. Bishop |
| " 14 | Lawrence L. Messer | 15 | 11 | 17 | Bethel, Vt. | M | S | Rochester, Vt. | Royalton, Vt. | Edward L. Messer | Elizabeth Lyman |
| " 14 | Albert W. Sheldon | 81 | 1 | 25 | Nelson | M | M | Nelson | Dana, Ms. | Amos Sheldon | Elmira Whittemore |
| " 15 | John W. Patch | 66 | 5 | 7 | Harvard, Ms. | M | W | Harvard, Ms. | Harvard, Ms. | John Patch | Mary A. Haskell |
| " 17 | Margaret Flanagan | 76 | | | Ireland | F | W | Ireland | Ireland | John Dee | Hannah Williams |
| " 19 | Emile J. Thibodeau | 21 | | 7 | Canada | M | S | Canada | Canada | Edmund Thibodeau | Julia Tapin |
| " 26 | Annie Lamma | 23 | | | Finland | F | | | | Victor Lamma | |
| " 30 | Ruby M. Pearson | 46 | 6 | 10 | Alexandria | F | M | Nashua | Alexandria | Chas. H. Rollins | Francella Ladd |
| Nov. 4 | Marie R. Marotte | 29 | 1 | 18 | Keene | F | M | Canada | Canada | Cyprien Caron | Sophie Bergeron |
| " 5 | Gertrude Robbins | 20 | | | Keene | F | M | Highgate, Vt. | Canada | Geo. Sharkey | Susan Wald |
| " 5 | Lewis Bedard | 59 | 6 | 24 | St. Louis, Ca. | M | M | Canada | Canada | Charles Bedard | |
| " 8 | Mary E. Bartlett | 42 | 11 | 23 | New Hamp. | F | M | New Hamp. | New Hamp. | Michael Roache | Johanna Foley |
| " 10 | Jane M. Look | 87 | 7 | 28 | Chilmick, Ms. | F | W | Mass. | Mass. | Geo. Cottle | Margaret ——— |

*Single, married or widowed.

## Deaths Registered in the City of Keene, N. H., for the Year Ending November 30, 1913.

| Date of Death. | Name and Surname of the Deceased. | Age. | | | Place of Birth. | Sex and Cond'n | | Place of Birth. | | Name of Father. | Maiden Name of Mother. |
|---|---|---|---|---|---|---|---|---|---|---|---|
| | | Years. | Months. | Days. | | Male or Female. | S., M., W.* | Father. | Mother. | | |
| Nov. 11 | Edward A. Renouf | 94 | 11 | 26 | Boston, Ms. | M | W | Boston, Ms. | Boston, Ms. | Edward Renouf | Eliza Merriam |
| " 16 | Ellsworth M. Price | | 8 | 2 | | | | | | Chester Price | Ethel ——— |
| " 16 | Diana E. Nichols | 70 | 5 | 22 | Winchester | F | W | Thetford, Vt. | Milford, Ms. | Noah P. Wright | Joanna Stanford |
| " 21 | James J. Burns | 47 | | | Scranton, Pa. | M | S | Ireland | Ireland | Patrick Burns | Winifred Gibbons |
| " 23 | ——— Carey | | | | Keene | M | S | Keene | Keene | Forest L. Carey | Caroline E. Hamblet |
| " 26 | George H. Russell | 69 | 4 | 22 | Walpole | M | M | Walpole | Walpole | John B. Russell | Lucy O. Hooper |
| " 29 | William Laddy | 36 | 1 | 23 | | M | | | | | |

*Single, married or widowed.

I hereby certify that the foregoing transcript of births, marriages and deaths is correct, according to the best of my knowledge and belief.

FRANK H. WHITCOMB,
City Clerk.

Keene, December 1, 1913.

# INDEX.

# INDEX.

Abatements, 1912 tax....373
Altitudes....47
Assessors, Report of....361
Board of Examiners of Plumbers, Report of....424
Board of Health, Report of....400
Bridges....48
Cemeteries, Superintendent's Report of....416
City Auditor, Report of....438
City Clerk, Report of....382
City Government....16
City Messenger, Report of....385
City Physician, Report of....423
City Solicitor, Report of....434
City Treasurer, Report of....279
Dedication of Monument....28
Drain Department, Superintendent's Report of....350
Electric Lights....285
Examiners of Plumbers, Report of....424
Finance Committee, Report of....165
- Assets....232
- Estimated Expenses for 1914....276
- Expenditures....224
- Indebtedness....228
- Liabilities....230
- Polls, Valuation and Taxes....275
- Property Belonging to City....271
- Recapitulation....222
- Schedule of Trust Funds....262
- Trust Funds....233

Fire Alarm, Superintendent's Report of....425
Fire Department, Chief Engineer's Report of....425
High School Building Bonds....273
Highways, Brief History of....51
Highways, Superintendent's Report of....386
Inspector of Plumbing, Report of....360
Justice of Police Court, Report of....431
Librarian, Report of....409
Liquor Agent, Report of....419
Mayor's Address....8
Ordinances and Joint Resolutions....105
Organization of City Government....5
Overseer of Poor, Report of....413
Parks, City Lands and Cemeteries, Area of....43
Parks, Commissioner's Report of....399
Probation Officer, Report of....422
Public Library, Trustee's Report of....407
Roads....96
Scholars, Enumeration of....278
Schoolhouses and Lands, Value of....273
Sewer Department, Superintendent's Report of....335
Symonds Fund, Trustee's Report of....283
Tax Assessment, 1913....275
Tax Assessment, 1874-1913....275
Tax Collector, Report of....435
Union School District, Property of....273
Vital Statistics....444
Water Department, Superintendent's Report of....303

Library of




The University
of
New Hampshire